Historic, archived document

Do not assume content reflects current scientific knowledge, policies, or practices.

UNITED STATES DEPARTMENT OF AGRICULTURE

BULLETIN No. 626

OFFICE OF THE SECRETARY

Contribution from the Office of Farm Management
W. J. SPILLMAN, Chief

Washington, D. C. ▼ May 9, 1918

PASTURE LAND ON FARMS IN THE UNITED STATES

By

E. A. GOLDENWEISER, Statistician, and
J. S. BALL, Assistant in Farm Accounting

CONTENTS

	Page
Source of Data	1
Arrangement of Material	2
Pasture Land in the United States as a Whole	2
Geographic Distribution of Farm Pasture	3
Pasture Land, by Geographic Divisions and States (Table)	14
Pasture Land, by Counties (Table)	16

WASHINGTON
GOVERNMENT PRINTING OFFICE
1918

UNITED STATES DEPARTMENT OF AGRICULTURE

BULLETIN No. 626

OFFICE OF THE SECRETARY
Contribution from the Office of Farm Management
W. J. SPILLMAN, Chief

Washington, D. C. ▼ May 9, 1918

PASTURE LAND ON FARMS IN THE UNITED STATES.

By E. A. Goldenweiser, *Statistician*, and J. S. Ball, *Assistant in Farm Accounting*.

CONTENTS.

	Page.
Source of data	1
Arrangement of material	2
Pasture land in the United States as a whole	2
Geographical distribution of farm pasture	3
Pasture land, by geographical divisions and States (Table)	14
Pasture land by counties (Table)	16

SOURCE OF DATA.

The figures on pasture land on farms in the United States presented in this bulletin were obtained from a tabulation of the agricultural schedules collected by the Bureau of the Census in 1910. Owing to the fact that the census period is limited to three years, the Bureau of the Census was unable to tabulate this item. When, however, the necessity of increasing food production in the United States made it particularly important to ascertain the amount and location of agricultural land not at present utilized for raising crops the Bureau of the Census granted permission to the Office of Farm Management to undertake the tabulation of pasture land. Although the schedules were collected seven years ago, it was thought that no great changes in distribution of pasture land had occurred since 1910 and that in any case these data were of great value as the first enumeration ever tabulated of the amount and distribution of pasture land on farms in the United States. (See note on page 11.)

The census inquiry on which this tabulation is based is as follows:

Pasture Land: Acres in this farm used exclusively for pasture in 1909:

	Acres.
Woodland pasture, covered with pasture grasses, but containing more or less scattered timber	
Improved land in pasture, but which can be plowed or mowed	
All other pasture land	

The tables in this bulletin show the returns for each of the three types of pasture for the United States as a whole, for geographic divisions, for States, for counties, and for the Territory of Hawaii. No data on pasture were collected for Alaska or Porto Rico.

ARRANGEMENT OF MATERIAL.

Tables I and II present, respectively, the acreage of farm pasture land by geographic divisions and States, and by counties. For comparative purposes certain other items are included in these tables. The total land in farms is taken from the census reports. The land in crops also is taken from the census reports but includes estimates for the acreage of fruit crops, which are not reported in the census. These estimates were obtained by dividing the number of trees given in the census by the average number of trees per acre as estimated by the Bureau of Plant Industry. The figures for the item "All other farm land" are obtained by subtracting those for the crop and pasture land from those for the total farm land. This item includes woods not pastured, yards and barnyards, roads, fallow and waste land. (See note 2, page 12.)

Table I also shows the percentage distribution of farm land into its various classes, and Table II, the percentages for crop land and pasture land by counties. A column showing the number of acres in pasture per 100 acres in crops also is included in Tables I and II.

FARM PASTURE LAND IN THE UNITED STATES AS A WHOLE.

Of the total farm land, which comprised about 879,000,000 acres in 1909, somewhat more than one-third was in crops, about one-third was in pasture, and somewhat less than one-third comprised all other kinds of farm land. The fact that there was nine-tenths as much pasture land as crop land is enormously significant in connection with the possibilities of expanding crop production. It must be noted, however, that a large part of the pasture land is unimproved, about 99,000,000 acres being in "woodland pasture" and 108,000,000 acres "other unimproved pasture"; but even the improved pasture alone represented over 84,000,000 acres, or nearly one-tenth of the total land in farms. This improved pasture doubtless consists largely of land that is pastured in rotation with crop production in intermediate years. It may be used for crops three years out of four, two years out of three, or one year out of two, but most of it undoubtedly is arable land; in fact the definition of this type of pasture is "improved land in pasture but which can be plowed or mowed." Of the unused farm land, that is, land not in crops or pasture, which comprised about 269,000,000 acres, or 30.6 per cent of the total land

in farms, about one-third, 10.4 per cent, was in woodlots, and two-thirds, 20.2 per cent, comprised fallow land, waste land, land in farmstead, roads, etc.

GEOGRAPHIC DISTRIBUTION OF FARM PASTURE.

Figure 1 shows the geographic distribution of the total pasture land on farms, each dot representing 20,000 acres. The map includes only the portion of the United States east of longitude 99° W., since

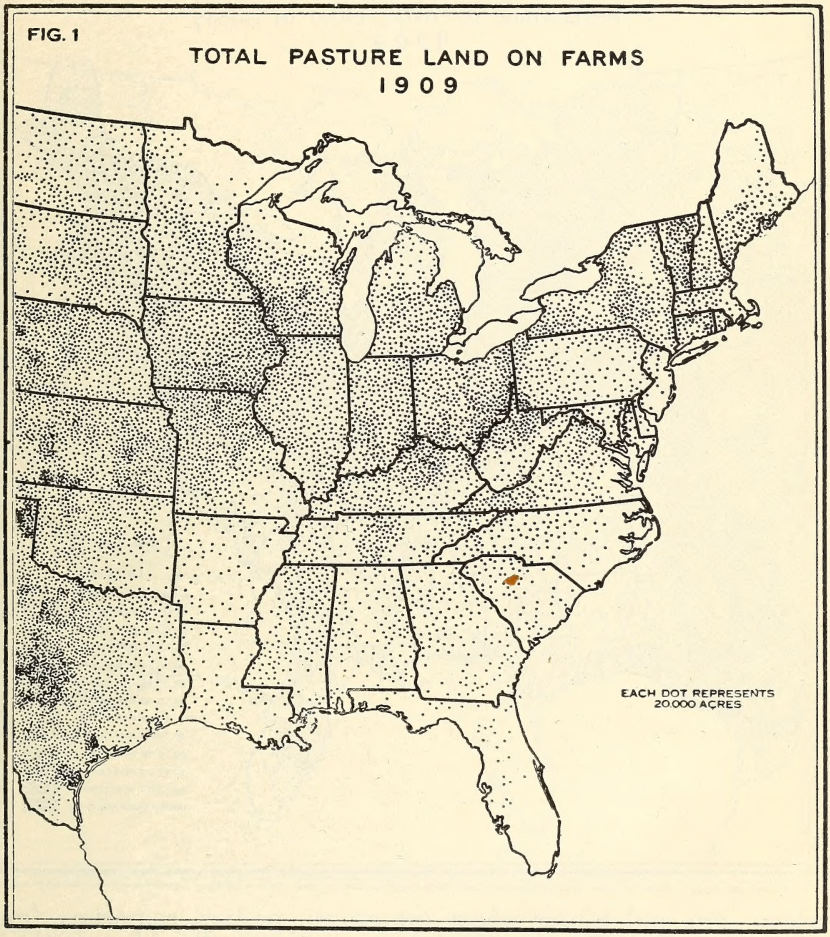

climatic conditions, the extent to which the public land has actually or nominally been transformed into farms, and other factors are so diverse in the Western States that comparison of the statistics of pasture land in the East with those for the West is impossible. It will be seen that the greatest concentration of farm pasture is in Texas, Kansas, Nebraska, Missouri, and Iowa. Pasture is also impor-

tant in the Lake States, the Ohio Valley, New York, and New England. The Southern States have comparatively little pasture.

Figure 2 shows the relative importance of pasture as compared with total farm land. Only six counties east of the 99th meridian have 90 per cent of the farm land in pasture and only a small number of counties have over 50 per cent. In much of the area

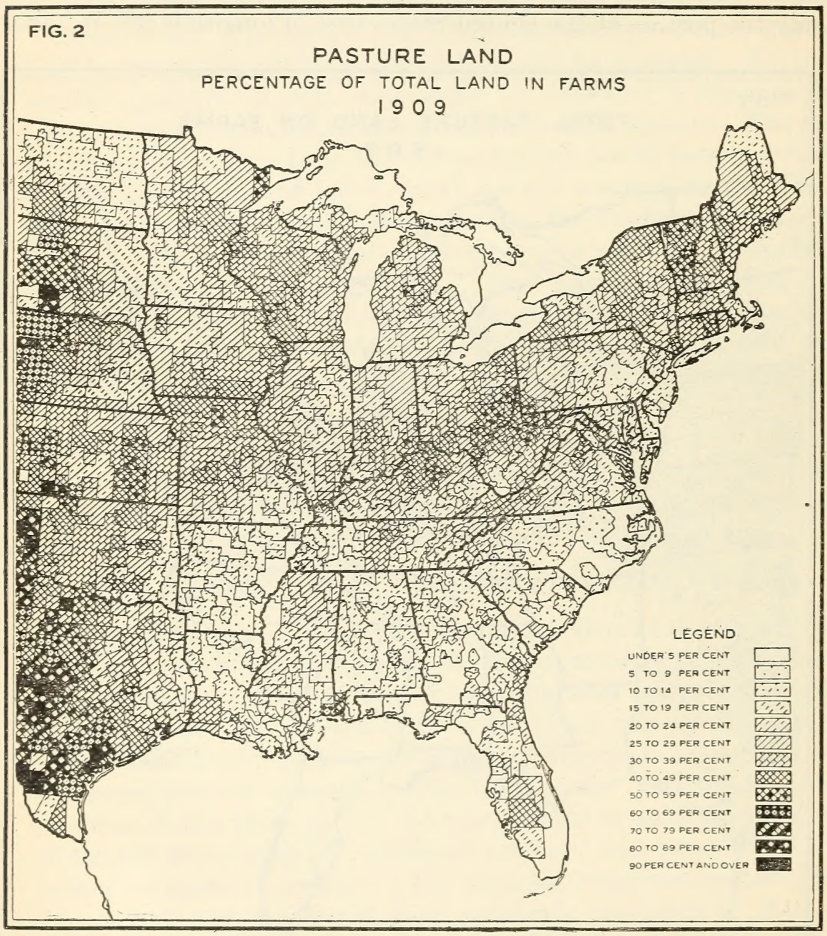

where corn and winter wheat are grown, pasture comprises from one-fifth to one-half of the total farm land. In many of these areas pasture occupies a regular place in a three-year or four-year system of rotation.

Figure 3 shows that it is in the great agricultural States that improved pasture is mostly concentrated. The most important areas are in eastern Ohio and northern West Virginia, Kentucky, Iowa,

and northern Missouri. Improved pasture is unimportant in the Cotton States. The dense area shown in southern Texas is probably due to defective classification. Woodland pasture (shown in figure 4) is, on the other hand, markedly concentrated in Texas, and is distributed fairly evenly throughout the eastern half of the country. This Texas woodland pasture is, in the main, brush-land, largely

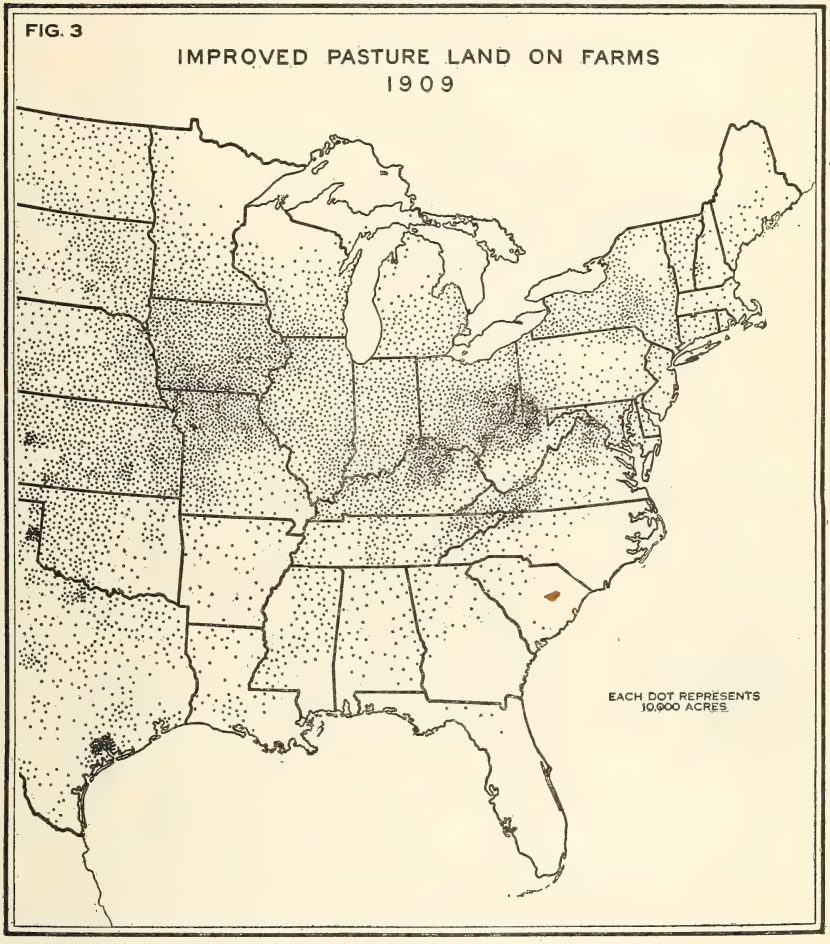

mesquite. In the Southern States there are vast tracts of forest land; nevertheless woodland pasture is not as dense as in the Northern States, and in part of the South it is practically nonexistent. This is due partly to the lack of species of grass well adapted to pasture, and partly to economic conditions which make unprofitable any utilization of poor pastures. There is a noticeable belt of woodland pasture in Minnesota and western Wisconsin, owing in part, to the rolling or hilly topography.

Unimproved pasture other than woodland pasture (fig. 5) is distributed more densely through the Great Plains region largely because much improved range land is included in the pasture figures. In the East unimproved pasture is distributed somewhat more densely through the Northern than through the Southern States and is most dense in Vermont and parts of northern New York.

The pasture reported as unimproved by the enumerators in the East is largely land that is too rough for cultivation, and in the West is largely grazing land where the rainfall is too low for the production of staple crops.

Figure 6 shows the distribution of farm land that is in neither crops nor pasture. As explained above, this type of farm land comprises woodland, waste, and fallow land, as well as yards, barnyards,

roads, etc.; in short, all farm land that is not utilized directly for agricultural production. In New England, in the South Atlantic and East South Central States, as well as in Arkansas and Louisiana, a large proportion of this land is in forests and marshes. On the other hand, in parts of North Dakota, South Dakota, Nebraska, and Kansas, as well as in the Western States, an appreciable pro-

portion of the cultivated area remains idle every year because of the practice of summer fallowing. It therefore can not be considered as waste land.

The regions of sparsest distribution of land not in crops or pasture are at the two extremes of agricultural conditions. On the one hand, there is little unused farm land in places where there are few farms, as in northern Maine and the Adirondacks, and on the

other hand, there is little unused farm land in the most fertile agricultural regions where nearly all the land in farms is utilized, as in Illinois and Iowa.

Land not in farms.—In this connection it is interesting to consider the amount and distribution of land not in farms. These figures

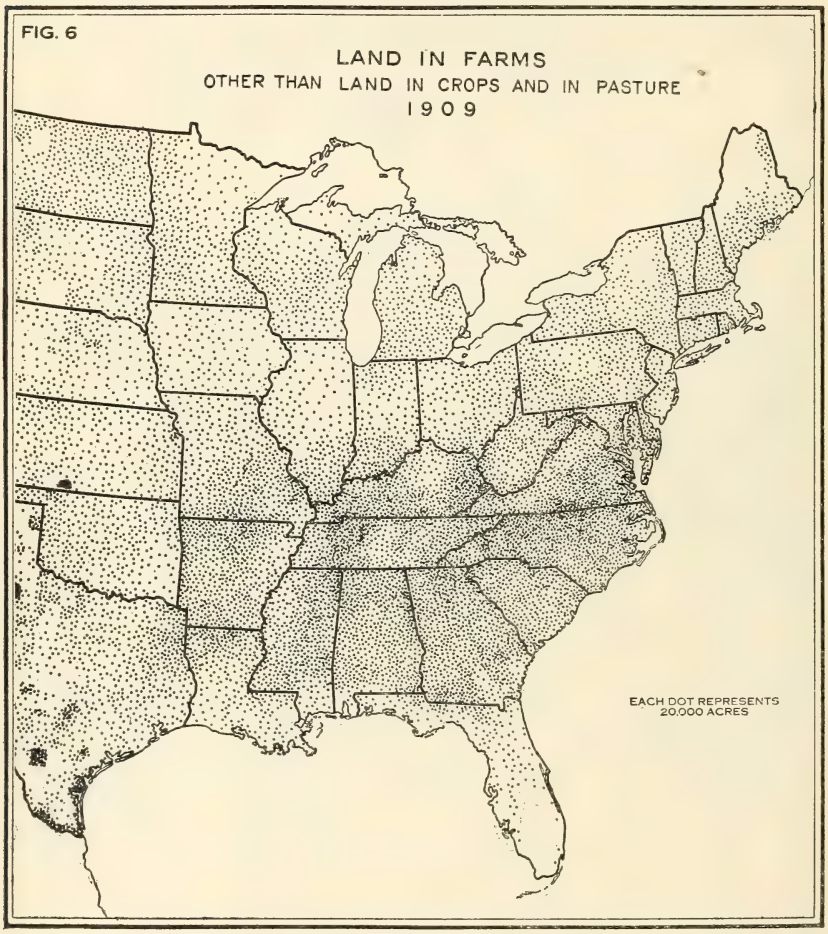

are derived by subtracting the land in farms as reported by the Bureau of the Census from the total land area of counties as reported by the same authority. The following table presents the results by geographic divisions and States, and figure 7 shows the distribution of land not in farms by counties:

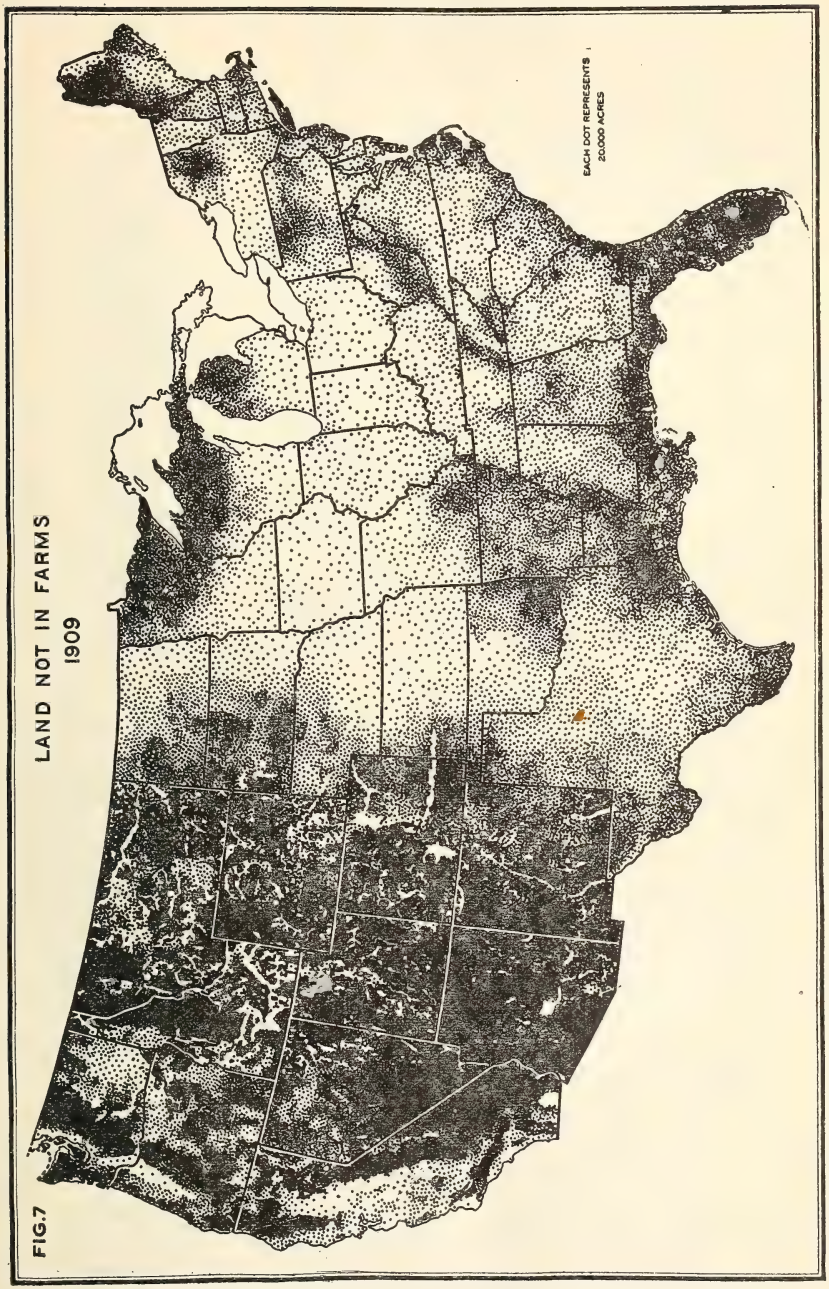

FIG.7

Lands not in farms: 1910.

Division or State.	Acreage.	Per cent of total land area.
United States	1,024,491,275	53.8
Geographic Divisions:		
New England	19,949,709	50.3
Middle Atlantic	20,808,944	32.5
East North Central	39,231,812	25.0
West North Central	94,266,439	28.8
South Atlantic	68,423,185	39.7
East South Central	33,365,131	29.0
West South Central	105,887,464	38.5
Mountain	490,306,580	89.2
Pacific	152,252,011	74.8
New England:		
Maine	12,835,941	67.1
New Hampshire	2,530,382	43.8
Vermont	1,175,783	20.1
Massachusetts	2,269,019	44.1
Rhode Island	239,572	35.1
Connecticut	899,012	29.1
Middle Atlantic:		
New York	8,468,193	27.8
New Jersey	2,235,103	46.5
Pennsylvania	10,105,648	35.2
East North Central:		
Ohio	1,967,892	7.5
Indiana	1,768,977	7.7
Illinois	3,344,583	9.3
Michigan	17,846,586	48.5
Wisconsin	14,303,774	40.4
West North Central:		
Minnesota	24,073,297	46.5
Iowa	1,644,352	4.6
Missouri	9,394,032	21.4
North Dakota	16,490,470	36.7
South Dakota	23,178,628	47.1
Nebraska	10,535,099	21.4
Kansas	8,950,561	17.1
South Atlantic:		
Delaware	218,734	17.4
Maryland	1,305,100	20.5
District of Columbia	32,337	84.2
Virginia	6,272,044	24.3
West Virginia	5,347,638	34.8
North Carolina	8,754,471	28.1
South Carolina	6,004,772	30.8
Georgia	10,630,587	28.3
Florida	29,857,502	85.0
East South Central:		
Kentucky	3,526,713	13.7
Tennessee	6,638,023	24.9
Alabama	12,086,248	36.8
Mississippi	11,114,147	37.5
West South Central:		
Arkansas	16,199,925	48.2
Louisiana	18,622,279	64.1
Oklahoma	15,565,607	35.0
Texas	55,499,653	33.0
Mountain:		
Montana	80,023,037	85.5
Idaho	48,062,956	90.1
Wyoming	53,917,150	86.3
Colorado	52,809,007	79.6
New Mexico	67,131,899	85.6
Arizona	71,591,787	98.3
Utah	49,200,061	93.5
Nevada	67,570,683	96.1
Pacific:		
Washington	31,062,805	72.6
Oregon	49,503,370	80.9
California	71,685,836	72.0

The total acreage not in farms in the United States in 1909 was 1,024,491,275, or 53.8 per cent of the total land area. The greater part of this unused land was in the western half of the United States. It will be noted that in some counties in Texas there was no land not in farms reported. In fact, in these counties there was more land reported in farms than the entire land area of the counties. The reason for this discrepancy is that the farm acreage is assigned in tabulation to the county where the farmstead is located, and in these Texas counties there were many farms with farmsteads in one county and large acreages in adjoining counties.

The map in general indicates the regions where little expansion of farm acreage is possible. This is the case throughout the corn belt, in most of the spring-wheat region, and in central New York. The uncleared areas along the northern border and in Arkansas and Oklahoma appear clearly on the map, as well as the forested and marshy regions along the Gulf and South Atlantic coasts. The wheat-producing areas of eastern Washington, the Willamette Valley of western Oregon, and the valleys of California, are regions of the greatest expansion of agriculture in the West. In these localities there was comparatively little land not in farms in 1909.

In the eleven Rocky Mountain and Pacific States over 85 per cent of the land area was not in farms in 1909, and a great deal of this land is destined to remain permanently non-agricultural. Where the land is too rough for agriculture and the rainfall sufficient for the growth of trees, the land is included in the national forests, which are shown as solid black areas in figure 7. Desert areas and several Indian reservations, which had not been opened for settlement in 1909, are also shown in black.

NOTE 1.—The schedules from which the material was tabulated had been moved to a storage room and some of the schedules were lost or mislaid. The following table shows the number of the missing records and the States and counties affected:

Missing records.

State and county.	Number of farms.	Missing records.	
		Number	Per cent of total.
United States	6,361,502	11,877	0.19
Alabama	262,901	1,894	.7
Dallas	8,182	1,231	15.0
Lawrence	4,003	663	16.6
California	88,197	329	.4
Mariposa[1]	330	329	99.7
Colorado	46,170	338	.7
Custer[1]	249	247	99.2
Summit[1]	96	91	94.8
Georgia	291,027	1,303	.4
Haralson	1,925	972	50.5
Taliaferro	1,458	331	22.7
Iowa	217,044	824	.4
Pottawattamie	3,935	824	20.9
Minnesota	156,137	897	.6
Morrison	2,622	404	15.4
Stearns	4,255	493	11.6
Mississippi	274,382	481	.2
Bolivar	10,612	481	4.5
Missouri	277,244	753	.3
Nodaway	3,861	753	19.5
Nevada	2,689	55	2.0
Lander[1]	55	55	100.0
Ohio	272,045	868	.3
Putnam	3,469	868	25.0
Tennessee	246,012	1,635	.6
Houston[1]	773	772	99.8
Meigs[1]	866	863	99.6
Texas	417,770	83	.02
Ector[1]	84	83	98.8
Virginia	184,018	93	.05
Alexandria[1]	96	93	96.8
Wisconsin	177,127	2,324	1.3
Oconto	2,868	733	26.9
Vernon	4,003	784	19.6
Walworth	2,803	807	28.8

[1] Pasture figures for missing records in these counties were estimated on the basis of average acreage in adjoining counties with similar agricultural conditions.

It will be seen from the foregoing table that of the total number of 6,362,000 farms, schedules for about 12,000, or one-fifth of 1 per cent, were missing. The missing records therefore do not affect perceptibly the figures for the United States or even for any State, the largest proportion of missing records, 2 per cent, affecting the figures

for Nevada. In counties whose missing records constituted a comparatively small percentage of the total number of farms, the pasture acreage on the farms whose records were missing was estimated on the basis of averages for farms whose records were on hand. But in counties whose missing records constituted a very large proportion of the total number of farms the estimates were made on the basis of average acreage per farm for adjoining counties having similar agricultural conditions. There are, therefore, about seven counties for which the figures are estimates and possibly inaccurate, but for the remaining counties and for States and the United States the figures are as reliable as could be obtained by the method of enumeration.

NOTE 2.—By subtracting the figures for woodland pasture from those for the total woodland on farms, as reported by the census, a measure of the amount of land in woodlots not pastured could have been obtained if it were not for the difference in definitions. The census definition of woodland pasture is given on page 1, and woodland on farms was defined as follows:

> Woodland in this farm. (Give here land covered with natural or planted forest trees, whose principal value is in firewood, timber, or other forest products, which it will now or later yield.)

Woodland pasture, therefore, according to the definition, includes a large territory of open pasture with scattered trees, and naturally this territory would not be reported as woodland. As a matter of fact the acreage reported for woodland pasture was, in many counties, and even in many States, considerably in excess of the total acreage for woodland. Nevertheless, it was considered worth while to show in Table I the percentage of farm land not used for crops or pasture which was in woodland and in all other kinds of land not otherwise specified, with the understanding that these figures are only rough approximations.

In the case of a few counties the reported pasture land is greater than the entire farm land, exclusive of land in crops, and in some others pasture land alone, as reported, is greater than the total land in farms. These discrepancies probably are due to the fact that in some cases, especially in the range States, the farmer would report as pasture a great deal of range land that he did not report as part of his farm. It was deemed advisable to let the reports stand as made, because there was no evidence on which to base any editorial revision. It will be understood, therefore, that these paradoxical returns are presented exactly as made by the enumerators. The following table gives the list of counties from which an excessive acreage in pasture was reported and the amount of the excess. This excess makes it obvious that the figures given for these counties in the column headed "All other farm land" were minus quantities.

In Table II the minus quantities are not given, but a reference is made to this list. The State totals for this column equal the sum of the figures shown for counties less the minus quantities reported for the counties here listed.

Counties reporting an excessive acreage in pasture.

State.	County.	Excess.	State.	County.	Excess.
		Acres.			*Acres.*
California	Tuolumne	91,641	South Dakota	Todd	3,194
Colorado	Jefferson	13,774	Texas	Aransas	14
Illinois	Madison	11,322		Crockett	769,533
Indiana	Ripley	6,504		Hartley	54,803
Iowa	Cherokee	55,575		Kinney	6,225
	O'Brien	75,456		Llano	8,978
Kansas	Clark	130,801		McCulloch	23,949
	Greeley	15,994		Mason	32,466
Louisiana	Lafayette	21,662		Roberts	71,335
Nebraska	Banner	1,366		Scurry	129,293
	Hooker	19,301		Victoria	279,258
Nevada	Elko	445,998		Wheeler	62,989
	Washoe	33,150		Yoakum	3,436
North Dakota	Mountrail	31,900	Virginia	Clifton Forge City	23
South Dakota	Mellette	2,603	Wyoming	Sweetwater	361,711

TABLE I.—*Pasture land on farms in the United States, by geographic divisions and States (1910 census).*

Division and State.	Total land in farms.	Land in crops.	Pasture land.				All other farm land.	Percentage of total farm land devoted to—								Acres in pasture per 100 acres in crops.
					Unimproved.				Pasture.				Other purposes.			
			Total.	Improved.	Woodland.	Other.		Crops.	Total.	Improved.	Unimproved. Woodland.	Unimproved. Other.	Total.	Woods not pastured.	All other.	
United States	878,798,325	318,518,917	291,439,515	84,226,304	98,445,168	108,768,043	268,839,893	36.2	33.2	9.6	11.2	12.4	30.6	10.4	20.2	91.5
Geographic divisions:																
New England	19,714,931	4,967,080	7,292,671	1,143,398	3,654,291	2,494,982	7,455,180	25.2	37.0	5.8	18.5	12.7	37.8	21.3	16.5	146.8
Middle Atlantic	43,191,056	18,364,592	12,284,954	5,123,675	4,131,647	3,029,632	12,541,510	42.5	28.4	11.8	9.6	7.0	29.1	11.9	17.2	66.9
East North Central	117,929,148	61,081,001	34,406,190	14,231,771	13,850,800	6,323,619	22,441,957	51.8	29.2	12.0	11.8	5.4	19.0	3.6	15.4	56.3
West North Central	232,648,121	115,561,936	74,077,545	28,991,058	13,643,803	31,442,684	43,008,640	49.7	31.8	12.4	5.9	13.5	18.5	1.4	17.1	64.1
South Atlantic	103,782,255	31,363,798	15,336,065	6,289,155	7,023,790	2,023,120	57,082,392	30.2	14.8	6.1	6.8	1.9	55.0	40.4	14.6	48.9
East South Central	81,520,629	26,341,945	15,417,242	6,898,311	6,756,099	1,762,832	39,761,442	32.3	18.9	8.5	8.3	2.1	48.8	31.3	17.5	58.5
West South Central	169,149,976	40,021,969	76,602,765	10,986,750	35,421,921	30,194,094	52,525,242	23.7	45.3	6.5	20.9	17.9	31.0	5.1	25.9	191.4
Mountain	59,533,420	9,096,805	32,265,334	6,541,866	4,883,763	20,839,705	18,171,281	15.3	54.2	11.0	8.2	35.0	30.5	.....	30.5	354.7
Pacific	51,328,789	11,719,791	23,756,749	4,020,320	9,079,054	10,657,375	15,852,249	22.8	46.4	7.8	17.8	20.8	30.8	.....	30.8	203.1
New England:																
Maine	6,296,859	1,715,453	1,935,123	323,965	1,007,776	603,382	2,646,283	27.2	30.7	5.1	16.0	9.6	42.1	28.1	14.0	112.8
New Hampshire	3,249,458	635,362	1,211,772	79,949	782,227	349,596	1,402,324	19.6	37.3	2.5	24.1	10.7	43.1	22.1	21.0	190.7
Vermont	4,663,577	1,244,071	2,274,161	376,328	951,391	946,442	1,145,345	26.7	48.8	8.1	20.4	20.3	24.5	13.2	11.3	182.8
Massachusetts	2,875,941	708,762	926,758	150,392	475,970	300,396	1,240,421	24.6	32.2	5.2	16.6	10.4	43.2	20.5	22.7	130.8
Rhode Island	443,308	91,023	128,704	39,734	59,876	29,094	223,581	20.5	29.0	9.0	13.5	6.5	50.5	28.4	22.1	141.4
Connecticut	2,185,788	572,409	816,153	173,030	377,051	266,072	797,226	26.2	37.3	7.9	17.2	12.2	36.5	17.4	19.1	142.6
Middle Atlantic:																
New York	22,030,367	8,949,592	7,501,640	3,098,982	2,417,633	1,985,025	5,579,135	40.6	34.1	14.1	11.0	9.0	25.3	9.2	16.1	83.8
New Jersey	2,573,857	1,190,701	433,188	225,770	101,705	105,713	949,968	46.3	16.8	8.8	3.9	4.1	36.9	16.9	20.0	36.4
Pennsylvania	18,586,832	8,224,299	4,350,126	1,798,923	1,612,309	938,894	6,012,407	44.2	23.4	9.7	8.7	5.0	32.4	14.4	18.0	52.9
East North Central:																
Ohio	24,105,708	11,843,259	7,973,822	4,536,624	2,284,829	1,152,369	4,288,627	49.1	33.1	18.8	9.5	4.8	17.8	4.2	13.6	67.3
Indiana	21,299,823	11,506,323	5,686,469	2,551,771	2,418,642	716,056	4,107,031	54.0	26.7	12.0	11.4	3.3	19.3	4.5	14.8	49.4
Illinois	32,522,937	20,523,978	7,636,546	4,081,506	2,550,782	1,004,258	4,362,413	63.1	23.5	12.5	7.9	3.1	13.4	1.8	11.6	37.2
Michigan	18,940,614	8,589,899	5,333,751	1,362,743	2,424,930	1,546,078	5,016,964	45.4	28.2	7.2	12.8	8.2	26.4	2.7	23.7	62.1
Wisconsin	21,060,066	8,617,542	7,775,602	1,699,127	4,171,617	1,904,858	4,666,922	40.9	36.9	8.0	19.8	9.1	22.2	5.8	16.4	90.2
West North Central:																
Minnesota	27,675,823	14,778,337	6,591,439	2,006,150	2,905,559	1,679,730	6,306,047	53.4	23.8	7.2	10.5	6.1	22.8	3.7	19.1	44.6
Iowa	33,930,688	20,532,138	10,655,616	6,271,197	2,630,007	1,754,412	2,742,934	60.5	31.4	18.5	7.8	5.1	8.1	.....	8.1	51.9
Missouri	34,591,248	14,706,471	10,781,515	5,534,034	4,384,280	863,201	9,103,262	42.5	31.2	16.0	12.7	2.5	26.3	13.1	13.2	73.3

North Dakota	28,426,650	15,890,793	4,386,286	1,635,384	350,998	2,399,904	8,149,571	55.9	15.4	5.7	1.2	8.5	28.7	.....	28.7	27.6
South Dakota	26,016,892	12,243,060	8,148,371	3,066,616	442,874	4,638,881	5,625,461	47.1	31.3	11.8	1.7	17.8	21.6	.....	21.6	66.6
Nebraska	38,622,021	17,318,011	16,398,680	4,552,087	1,282,722	10,563,871	4,905,340	44.8	42.5	11.8	3.3	27.4	12.7	.....	12.7	94.7
Kansas	43,384,799	20,093,126	17,115,638	5,925,590	1,647,363	9,542,685	6,176,035	46.3	39.5	13.7	3.9	21.9	14.2	.....	14.2	85.2
South Atlantic:																
Delaware	1,038,866	474,503	103,679	67,463	15,475	20,741	460,684	45.7	10.0	6.5	1.5	2.0	44.3	22.8	21.5	21.9
Maryland	5,057,140	2,006,078	859,209	496,033	233,925	129,251	2,191,853	39.7	17.0	9.8	4.6	2.6	43.3	24.4	18.9	42.8
District of Columbia	6,063	3,048	1,241	1,100	129	12	1,774	50.3	20.4	18.2	2.2	.....	29.3	9.2	20.1	40.7
Virginia	19,495,636	4,514,027	4,428,410	2,385,360	1,544,914	498,136	10,553,199	23.2	22.7	12.2	7.9	2.6	54.1	35.2	18.9	98.1
West Virginia	10,026,442	2,066,648	3,484,060	2,252,876	714,584	516,600	4,475,734	20.6	34.7	22.5	7.1	5.1	44.7	32.5	12.2	168.6
North Carolina	22,439,129	5,924,906	2,056,413	567,532	1,194,679	294,202	14,457,810	26.4	9.2	2.5	5.3	1.4	64.4	50.1	14.3	34.7
South Carolina	13,512,028	5,193,174	1,286,912	154,452	953,086	179,374	7,031,942	38.4	9.5	1.2	7.0	1.3	52.0	39.9	12.1	24.8
Georgia	26,953,413	9,860,964	2,537,399	313,305	1,956,233	267,861	14,555,050	36.5	9.4	1.1	7.3	1.0	54.1	41.0	13.1	25.7
Florida	5,253,538	1,320,450	578,742	51,034	410,765	116,943	3,354,346	25.1	11.0	1.0	7.8	2.2	63.9	49.4	14.5	43.8
East South Central:																
Kentucky	22,189,127	6,253,012	5,810,535	3,828,564	1,388,619	593,352	10,125,580	28.2	26.2	17.3	6.2	2.7	45.6	25.0	20.6	92.9
Tennessee	20,041,657	6,566,175	3,664,451	1,632,552	1,624,215	407,684	9,811,031	32.8	18.3	8.2	8.1	2.0	48.9	31.8	17.1	55.8
Alabama	20,732,312	7,304,706	2,550,100	554,996	1,716,732	278,372	10,877,506	35.2	12.3	2.7	8.2	1.4	52.5	37.3	15.2	34.9
Mississippi	18,557,533	6,218,052	3,392,156	882,199	2,026,533	483,424	8,947,325	33.5	18.3	4.8	10.9	2.6	48.2	31.6	16.6	54.6
West South Central:																
Arkansas	17,416,075	5,650,084	1,716,950	498,368	1,037,025	181,557	10,049,041	32.4	9.9	2.9	6.0	1.0	57.7	42.9	14.8	30.4
Louisiana	10,439,481	3,613,542	1,348,664	479,152	677,964	191,548	5,477,277	34.6	12.9	4.6	6.5	1.8	52.5	34.7	17.8	37.3
Oklahoma	28,859,353	12,092,476	10,013,450	2,581,390	3,008,187	4,423,873	6,753,427	41.8	34.7	8.9	10.4	15.4	23.5	2.0	21.5	82.8
Texas	112,435,067	18,665,865	63,523,701	7,427,840	30,698,745	25,397,116	30,245,499	16.6	56.5	6.6	27.3	22.6	26.9	.....	26.9	340.3
Mountain:																
Montana	13,545,603	1,882,725	7,251,087	1,900,159	899,014	4,451,914	4,411,791	13.9	53.5	14.0	6.6	32.9	32.6	.6	32.0	385.1
Idaho	5,283,604	1,691,491	1,272,604	271,348	375,418	625,838	2,319,509	32.0	24.1	5.1	7.1	11.9	43.9	3.9	40.0	75.2
Wyoming	8,543,010	788,435	5,337,249	653,167	583,977	4,100,105	2,417,326	9.2	62.5	7.7	6.8	48.0	28.3	.....	28.3	676.9
Colorado	13,532,113	2,691,909	7,366,653	1,337,794	1,088,356	4,940,503	3,473,551	19.9	54.4	9.9	8.0	36.5	25.7	.....	25.7	273.6
New Mexico	11,270,021	660,782	6,940,017	1,090,127	1,323,464	4,526,426	3,669,222	5.9	61.6	9.6	11.8	40.2	32.5	1.5	31.0	1,050.3
Arizona	1,246,613	196,018	467,677	77,353	102,738	287,586	582,918	15.7	37.5	6.2	8.2	23.1	46.8	1.9	44.9	238.6
Utah	3,397,699	791,286	1,365,376	271,945	255,241	838,190	1,241,037	23.3	40.2	8.0	7.5	24.7	36.5	.5	36.0	172.6
Nevada	2,714,757	394,159	2,264,671	939,973	255,555	1,069,143	55,927	14.5	83.4	34.6	9.4	39.4	2.1	.....	2.1	574.6
Pacific:																
Washington	11,712,235	3,604,995	3,373,864	390,098	965,331	2,018,435	4,733,376	30.8	28.8	3.3	8.2	17.3	40.4	4.9	35.5	93.6
Oregon	11,685,110	2,406,932	5,347,452	716,273	1,668,467	2,962,712	3,930,726	20.6	45.8	6.1	14.3	25.4	33.6	4.9	28.7	222.2
California	27,931,444	5,707,864	15,035,433	2,913,949	6,445,256	5,676,228	7,188,147	20.4	54.0	10.5	23.2	20.3	25.6	.....	25.6	264.1
Hawaii	2,590,600	216,932	1,394,017	46,914	492,285	854,818	979,651	8.4	53.8	1.8	19.0	33.0	37.8	4.0	33.8	642.6

TABLE II.—*Pasture land on farms in the United States, by counties (1910 census).*

County.	Total land in farms.	Land in crops.	Pasture land.				All other farm land.	Percentage of total farm land devoted to—		Acres in pasture per 100 acres in crops.
			Total.	Improved.	Woodland.	Other.		Crops.	Pasture.	
ALABAMA.										
Autauga	245,668	91,206	21,105	2,738	17,620	747	133,357	37.1	8.6	23.1
Baldwin	152,938	24,201	19,034	543	13,293	5,198	109,703	15.8	12.4	78.5
Barbour	423,587	184,327	55,619	12,915	36,127	6,577	183,641	43.5	13.1	30.2
Bibb	181,213	48,128	14,736	3,822	10,592	322	118,349	26.6	8.1	30.6
Blount	297,897	86,765	43,376	11,871	29,845	1,660	167,756	29.1	14.6	50.0
Bullock	297,384	173,641	23,399	8,310	12,782	2,307	100,344	58.4	7.9	13.5
Butler	338,358	125,532	26,577	4,504	19,063	3,010	186,249	37.1	7.9	21.2
Calhoun	258,143	83,037	36,514	4,221	27,321	4,972	138,592	32.2	14.1	44.0
Chambers	333,997	157,351	50,959	11,567	29,309	10,083	125,687	47.1	15.3	32.4
Cherokee	283,319	83,331	31,477	6,776	21,954	2,747	168,511	29.4	11.1	37.8
Chilton	263,893	85,790	17,897	3,790	10,936	3,171	160,206	32.5	6.8	20.9
Choctaw	331,488	72,869	30,190	8,116	18,877	3,197	228,429	22.0	9.1	41.4
Clarke	486,656	101,467	34,648	7,728	23,083	3,837	350,541	20.8	7.1	34.2
Clay	255,330	77,070	36,876	10,290	21,007	5,579	141,384	30.2	14.4	47,8
Cleburne	200,888	47,768	19,735	5,547	12,354	1,834	133,385	23.8	9.8	41.3
Coffee	357,920	147,996	53,282	7,335	44,090	1,857	156,642	41.3	14.9	36.0
Colbert	233,360	85,818	19,300	6,367	11,684	1,249	128,242	36.8	8.3	22.5
Conecuh	269,779	90,605	15,739	2,773	12,598	368	163,435	33.6	5.8	17.3
Coosa	272,964	71,740	53,128	9,123	34,480	9,525	148,096	26.3	19.5	74.1
Covington	315,240	112,971	44,611	808	43,592	211	157,658	35.9	14.2	39.5
Crenshaw	309,836	127,138	47,507	5,766	31,819	9,922	135,191	41.0	15.3	37.4
Cullman	343,008	108,658	49,375	12,382	30,745	6,248	184,975	31.7	14.4	45.4
Dale	314,874	122,198	45,943	10,384	30,586	4,973	146,733	38.8	14.6	37.6
Dallas	362,745	212,082	a 40,782	a 9,423	a 26,302	a 5,057	109,881	58.5	11.2	19.2
Dekalb	363,521	112,252	44,313	13,368	28,685	2,260	206,956	30.9	12.2	39.5
Elmore	296,754	110,689	53,112	6,913	39,791	6,408	132,953	37.4	17.9	48.0
Escambia	127,034	35,766	12,659	232	11,157	1,270	78,609	28.2	10.0	35.4
Etowah	249,368	75,473	38,505	7,558	28,274	2 673	135,390	30.3	15.4	51.0
Fayette	296,019	68,258	39,283	8,754	26,966	3,563	188,478	23.1	13.3	57.5
Franklin	256,827	66,009	26,937	5,181	17,601	4,155	163,881	25.7	10.5	40.8
Geneva	275,606	122,146	7,721	873	5,935	913	145,739	44.3	2.8	6.3
Greene	279,575	113,060	32,169	8,767	17,615	5,787	134,346	40.4	11.5	28.5
Hale	328,705	138,462	63,344	19,456	38,346	5,542	126,899	42.1	19.2	45.9
Henry	306,069	129,454	28,842	4,171	21,248	3,423	147,773	42.3	9.4	22.2
Houston	324,608	154,732	6,460	2,083	3,714	663	163,416	47.7	2.0	4.2
Jackson	443,289	120,223	33,634	13,095	16,770	3,769	289,432	27.1	7.6	28.0
Jefferson	235,820	68,333	18,748	4,755	12,196	1,797	148,739	29.0	8.0	27.4
Lamar	313,065	71,372	56,720	9,460	38,449	8,811	184,973	22.8	18.1	79.5
Lauderdale	345,502	118,815	23,138	5,726	14,235	3,177	203,549	34.5	6.7	19.4

Lawrence	311,481	112,720	a 35,764	a 10,431	a 23,271	a 2,062	162,997	36.0	11.5	31.7
Lee	318,199	130,856	47,642	9,960	26,427	11,255	139,701	41.1	15.0	36.4
Limestone	298,393	120,834	21,798	6,278	13,820	1,700	155,761	40.5	7.3	18.0
Lowndes	307,889	168,491	26,384	7,768	16,336	2,280	113,014	54.6	8.5	15.7
Macon	251,265	137,765	19,472	2,580	15,377	1,515	94,028	55.0	7.7	14.2
Madison	408,781	184,067	54,212	18,610	30,428	5,174	170,502	45.1	13.3	29.5
Marengo	453,389	166,074	86,168	22,659	54,656	8,853	201,147	36.6	19.0	51.9
Marion	318,328	67,066	38,264	11,080	25,127	2,057	212,998	21.1	12.0	57.1
Marshall	330,132	118,564	41,966	12,890	26,272	2,804	169,602	35.9	12.7	35.4
Mobile	144,460	17,230	108,719	1,293	105,491	1,935	18,511	11.9	75.3	63.1
Monroe	439,289	114,543	43,274	8,086	33,489	1,699	281,472	26.1	9.8	37.8
Montgomery	383,686	228,559	35,880	11,126	19,187	5,567	119,247	59.6	9.4	15.7
Morgan	294,200	96,777	41,741	12,257	23,550	5,934	155,682	32.9	14.2	43.1
Perry	356,740	146,062	43,068	10,769	24,745	7,554	167,610	40.9	12.1	29.5
Pickens	370,291	111,869	65,655	8,586	49,093	7,976	192,767	30.2	17.7	58.7
Pike	364,844	181,904	45,279	9,094	29,178	7,007	137,661	49.9	12.4	24.9
Randolph	302,254	103,922	41,385	12,601	21,121	7,663	156,947	34.4	13.7	39.8
Russell	266,784	137,731	40,435	5,806	28,306	6,323	88,618	51.6	15.2	29.4
Saint Clair	227,615	56,065	21,789	4,772	16,150	867	149,761	24.6	9.6	38.8
Shelby	279,119	67,544	14,391	3,458	10,311	622	197,184	24.2	5.2	21.3
Sumter	371,291	134,713	71,135	25,659	37,464	8,012	165,443	36.3	19.2	52.8
Talladega	283,084	125,889	31,156	4,113	24,103	2,940	126,039	44.5	11.0	24.8
Tallapoosa	400,193	135,158	73,168	15,447	46,858	10,863	191,867	33.8	18.3	54.2
Tuscaloosa	450,211	124,055	53,821	10,157	36,485	7,179	272,335	27.5	12.0	43.4
Walker	250,003	58,191	20,392	6,837	11,306	2,249	171,420	23.3	8.1	35.0
Washington	344,620	28,904	32,941	1,422	29,876	1,643	282,775	8.4	9.6	114.0
Wilcox	378,130	155,239	61,874	19,643	37,139	5,092	161,017	41.0	16.3	39.8
Winston	255,394	47,181	14,933	4,123	10,125	685	193,280	18.5	5.8	31.6
Total	20,732,312	7,304,706	2,550,100	554,996	1,716,732	278,372	10,877,506	35.2	12.3	34.9
ARIZONA.										
Apache	104,859	7,596	26,236	2,613	1,575	22,048	71,027	7.2	25.0	345.4
Cochise	309,985	12,871	124,306	17,999	*23,380*	82,927	172,808	4.2	40.1	965.8
Coconino	29,054	3,220	15,145	1,510	6,629	7,006	10,689	11.1	52.1	470.3
Gila	22,006	3,495	8,514	1,031	3,488	3,995	9,997	15.9	38.7	243.6
Graham	72,760	24,268	7,581	1,789	1,610	4,182	40,911	33.4	10.4	31.2
Maricopa	248,271	95,279	58,246	38,729	*11,593*	7,924	94,746	38.4	23.5	61.1
Mohave	4,090	552	920	400	*520*	.....	2,618	13.5	22.5	166.7
Navajo	105,589	7,364	16,921	723	5,621	10,577	81,304	7.0	16.0	229.8
Pima	71,937	6,403	37,694	1,282	*24,113*	12,299	27,840	8.9	52.4	588.7
Pinal	43,199	13,614	13,028	3,956	2,624	6,448	16,557	31.5	30.2	95.7
Santa Cruz	51,874	4,684	38,126	235	3,768	34,123	9,064	9.0	73.5	814.0
Yavapai	150,434	10,023	113,811	4,865	*13,917*	95,029	26,600	6.6	75.7	113.5
Yuma	32,555	6,649	7,149	2,221	3,900	1,028	18,757	20.4	22.0	107.5
Total	1,246,613	196,018	467,677	77,352	102,738	287,586	582,918	15.7	37.5	238.6

a Estimated.

TABLE II.—*Pasture land on farms in the United States, by counties (1910 census)*—Continued.

County.	Total land in farms.	Land in crops.	Pasture land.				All other farm land.	Percentage of total farm land devoted to—		Acres in pasture per 100 acres in crops.
			Total.	Improved.	Woodland.	Other.		Crops.	Pasture.	
ARKANSAS.										
Arkansas	300,417	80,881	48,149	23,398	15,290	9,461	171,387	26.9	16.0	59.5
Ashley	233,906	80,797	16,946	4,996	11,135	815	136,163	34.5	7.2	21.0
Baxter	184,199	37,370	32,598	2,805	7,512	22,281	114,231	20.3	17.7	87.2
Benton	432,409	167,308	89,064	28,848	52,456	7,760	176,037	38.7	20.6	53.2
Boone	249,860	67,321	44,191	16,005	26,318	1,868	138,348	26.9	17.7	65.6
Bradley	141,411	33,962	10,644	3,121	5,974	1,549	96,805	24.0	7.5	31.3
Calhoun	135,367	35,667	14,584	2,744	6,699	5,141	85,116	26.3	10.8	40.9
Carroll	277,748	71,255	49,352	16,314	30,310	2,728	157,141	25.7	17.8	69.3
Chicot	176,043	69,726	23,574	4,285	16,291	2,998	82,743	39.6	13.4	33.8
Clark	264,866	65,843	31,941	6,826	21,297	3,818	167,082	24.9	12.1	48.5
Clay	186,195	85,816	15,045	7,539	6,806	700	85,334	46.1	8.1	17.5
Cleburne	185,906	40,677	8,478	2,514	4,784	1,180	136,751	21.9	4.6	20.8
Cleveland	197,327	43,301	14,031	6,890	6,151	990	139,995	21.9	7.1	32.4
Columbia	346,990	107,058	16,303	2,855	13,017	431	223,629	30.9	4.7	15.2
Conway	250,612	111,462	22,762	11,040	10,642	1,080	116,388	44.5	9.1	20.4
Craighead	192,005	79,082	23,454	6,603	16,161	690	89,469	41.2	12.2	29.7
Crawford	236,453	81,701	18,788	4,042	11,909	2,837	135,964	34.6	7.9	23.0
Crittenden	137,876	84,975	3,219	491	2,560	168	49,682	61.6	2.3	3.8
Cross	126,266	41,549	5,397	1,368	3,806	223	79,320	32.9	4.3	13.0
Dallas	164,540	32,308	6,525	2,051	4,227	247	125,707	19.6	4.0	20.2
Desha	177,169	48,607	991	411	288	292	127,571	27.4	.6	2.0
Drew	303,146	78,154	24,613	10,459	11,696	2,458	200,379	25.8	8.1	31.5
Faulkner	299,614	109,912	30,467	11,122	15,785	3,560	159,235	36.7	10.2	27.7
Franklin	262,976	98,377	49,011	17,570	26,375	5,066	115,588	37.4	18.6	49.8
Fulton	258,982	58,083	24,649	6,309	14,686	3,654	176,250	22.4	9.5	42.4
Garland	168,382	31,194	11,701	2,508	6,954	2,239	125,487	18.5	6.9	37.5
Grant	122,134	32,147	6,947	2,522	3,835	590	83,040	26.3	5.7	21.6
Greene	204,403	82,373	16,693	6,479	8,101	2,113	105,337	40.3	8.2	20.3
Hempstead	304,335	121,513	38,903	9,037	24,237	5,629	143,919	39.9	12.8	32.0
Hot Spring	178,325	43,761	8,809	2,090	5,855	864	125,755	24.5	4.9	20.1
Howard	211,271	69,429	22,630	6,663	15,430	537	119,212	32.9	10.7	32.6
Independence	305,365	105,924	23,547	8,468	13,503	1,576	175,894	34.7	7.7	22.2
Izard	274,644	59,681	20,776	10,732	8,801	1,243	194,187	21.7	7.6	34.8
Jackson	213,250	96,427	15,596	694	14,054	848	101,227	45.2	7.3	16.2
Jefferson	355,161	143,308	7,746	1,231	6,103	412	204,107	40.3	2.2	5.4
Johnson	230,961	88,757	32,284	10,092	21,661	531	109,920	38.4	14.0	36.4
Lafayette	151,383	47,420	11,939	2,880	8,664	395	92,024	31.3	7.9	25.2

Lawrence	215,295	75,604	24,596	7,337	14,641	2,618	115,095	35.1	11.4	32.5
Lee	206,572	106,434	5,953	1,559	3,996	398	94,185	51.5	2.9	5.6
Lincoln	216,241	68,924	13,606	5,182	8,330	94	133,711	31.9	6.3	19.7
Little River	164,618	50,238	19,981	3,856	14,010	2,115	94,399	30.5	12.1	39.8
Logan	316,138	124,151	52,528	13,434	32,858	6,236	139,459	39.3	16.6	42.3
Lonoke	287,691	120,599	31,357	11,151	19,123	1,083	135,735	41.9	10.9	26.0
Madison	363,641	79,550	39,213	16,575	20,973	1,665	244,878	21.9	10.8	49.3
Marion	166,223	42,738	15,833	3,792	10,977	1,064	107,652	25.7	9.5	37.0
Miller	181,636	53,907	14,357	2,824	10,038	1,495	113,372	29.7	7.9	26.6
Mississippi	179,747	106,911	1,558	268	1,285	5	71,278	59.5	.9	1.5
Monroe	141,800	72,094	3,621	455	2,971	195	66,085	50.8	2.6	5.0
Montgomery	225,806	45,510	10,405	2,566	6,791	1,048	169,891	20.2	4.6	22.9
Nevada	280,073	87,353	34,869	12,372	17,904	4,593	157,851	31.2	12.4	39.9
Newton	229,723	39,793	8,468	4,349	3,125	994	181,462	17.3	3.7	21.3
Ouachita	259,715	67,214	18,561	3,674	11,996	2,891	173,940	25.9	7.1	27.6
Perry	89,683	31,894	4,215	1,589	2,265	361	53,574	35.6	4.7	13.2
Phillips	217,669	117,012	9,350	2,492	6,454	404	91,307	53.7	4.3	8.0
Pike	165,299	41,027	14,970	5,341	8,988	641	109,302	24.8	9.1	36.5
Poinsett	101,370	35,379	17,229	1,978	14,260	991	48,762	34.9	17.0	48.7
Polk	249,169	48,444	20,063	3,484	16,014	565	180,662	19.4	8.1	41.4
Pope	290,516	112,095	31,987	12,217	19,299	471	146,434	38.6	11.0	28.5
Prairie	189,471	71,442	22,047	8,984	10,001	3,062	95,982	37.7	11.6	30.9
Pulaski	239,017	100,130	36,967	6,489	28,179	2,299	101,920	41.9	15.5	36.9
Randolph	287,282	90,677	27,361	9,692	15,498	2,171	169,244	31.6	9.5	30.2
St. Francis	177,858	95,033	5,856	1,229	3,078	1,549	76,969	53.4	3.3	6.2
Saline	223,210	51,977	11,062	1,619	7,202	2,241	160,171	23.3	5.0	21.3
Scott	227,127	59,311	24,864	3,640	16,971	4,253	142,952	26.1	10.9	41.9
Searcy	246,457	47,976	10,279	4,207	5,300	772	188,202	19.5	4.2	21.4
Sebastian	222,187	85,862	45,083	8,066	34,689	2,328	91,242	38.6	20.3	52.5
Sevier	218,222	60,111	20,112	3,654	13,405	3,053	137,999	27.5	9.2	33.5
Sharp	261,199	57,063	32,972	12,266	19,809	897	171,164	21.8	12.6	57.8
Stone	203,119	35,509	22,354	2,817	12,415	7,122	145,256	17.5	11.0	63.0
Union	415,917	99,287	40,398	9,480	29,991	927	276,232	23.9	9.7	40.7
Van Buren	272,681	62,204	13,204	5,973	5,389	1,842	197,273	22.8	4.8	21.2
Washington	473,823	178,579	84,193	23,142	55,548	5,503	211,051	37.7	17.8	47.1
White	329,128	100,764	35,576	10,281	22,931	2,364	192,788	30.6	10.8	35.3
Woodruff	156,107	83,729	9,500	1,810	6,483	1,207	62,878	53.6	6.1	11.3
Yell	282,748	110,433	40,055	4,522	24,465	11,068	132,260	39.1	14.2	36.3
Total	17,416,075	5,650,084	1,716,950	498,368	1,037,025	181,557	10,049,041	32.4	9.9	30.4

CALIFORNIA.

Alameda	311,327	121,983	143,280	22,682	62,871	57,727	46,064	39.2	46.0	117.5
Alpine	32,004	4,710	12,824	1,377	8,616	2,831	14,470	14.7	40.0	272.3
Amador	291,730	19,597	240,505	25,473	178,209	36,823	31,628	6.7	82.4	1,227.3
Butte	490,777	110,535	245,911	71,808	132,595	41,508	134,331	22.5	50.1	222.5
Calaveras	271,401	17,504	246,681	39,810	165,703	41,168	7,216	6.4	90.9	1,409.3
Colusa	522,376	139,766	207,308	62,397	67,809	77,102	175,302	26.8	39.7	148.3

TABLE II.—*Pasture land on farms in the United States, by counties (1910 census)*—Continued.

County.	Total land in farms.	Land in crops.	Pasture land.				All other farm land.	Percentage of total farm land devoted to—		Acres in pasture per 100 acres in crops.
			Total.	Improved.	Woodland.	Other.		Crops.	Pasture.	
CALIFORNIA—Continued.										
Contra Costa	406,433	141,681	181,760	55,894	34,196	91,670	82,992	34.9	44.7	128.3
Del Norte	35,947	3,484	24,820	5,823	7,355	11,642	7,643	9.7	69.1	712.4
Eldorado	210,881	17,180	141,476	5,624	127,233	8,619	52,225	8.1	19.7	241.4
Fresno	1,106,616	271,257	529,776	126,939	247,995	154,842	305,583	24.5	47.9	195.3
Glenn	491,198	101,341	265,282	93,951	92,792	78,539	124,575	20.6	54.0	261.8
Humboldt	642,536	39,249	370,137	91,087	103,750	175,300	233,150	6.1	57.6	943.1
Imperial	223,602	110,608	29,430	28,183	191	1,056	83,564	49.5	13.2	26.6
Inyo	110,142	22,354	51,468	14,932	797	35,739	36,320	20.3	46.7	230.2
Kern	1,403,350	112,479	591,754	65,476	207,180	319,098	699,117	8.0	42.2	526.1
Kings	373,823	115,120	177,350	67,052	10,512	99,786	81,353	30.8	47.4	154.1
Lake	217,464	22,927	160,909	7,820	73,592	79,497	33,628	10.5	74.0	701.8
Lassen	295,728	78,257	150,206	38,462	29,365	82,379	67,265	26.5	50.8	191.9
Los Angeles	757,985	298,837	76,863	14,288	25,726	36,849	382,285	39.4	10.1	25.7
Madera	620,663	163,738	227,143	121,624	58,545	46,974	229,782	26.4	36.6	138.7
Marin	263,442	19,673	119,895	50,040	1,716	68,139	123,874	7.5	45.5	609.5
Mariposa	206,059	9,148	a 196,911	a 25,375	a 136,402	a 35,134	(b)	4.4	95.6	2,152.4
Mendocino	721,325	43,291	561,784	29,970	293,508	238,306	116,250	6.0	77.9	1,297.6
Merced	1,162,167	205,785	571,353	314,819	37,132	219,402	385,029	17.8	49.2	277.6
Modoc	410,134	96,487	272,273	39,598	107,715	124,960	41,374	23.5	66.4	282.2
Mono	115,672	7,351	94,139	32,742	23,183	38,214	14,182	6.4	81.4	1,280.6
Monterey	1,147,416	240,346	837,105	67,700	411,459	357,946	69,965	20.9	73.0	348.4
Napa	360,580	61,392	233,690	31,380	158,016	44,294	65,498	17.0	64.8	380.7
Nevada	175,398	11,023	141,568	6,657	124,041	10,870	22,807	6.3	80.7	128.5
Orange	371,692	142,717	126,774	11,628	1,804	113,342	102,201	38.4	34.1	88.8
Placer	248,080	47,262	166,118	41,733	112,106	12,279	34,700	19.1	67.0	351.5
Plumas	134,259	35,378	77,833	9,749	14,875	53,209	21,048	26.4	58.0	220.0
Riverside	520,806	188,728	129,142	16,519	13,437	99,186	202,936	36.2	24.8	68.4
Sacramento	473,044	117,783	217,848	97,821	54,709	65,318	137,413	24.9	46.1	185.0
San Benito	544,301	84,882	342,924	64,778	121,156	156,990	116,495	15.6	63.0	404.0
San Bernardino	208,396	99,956	25,735	5,591	11,651	8,493	82,705	48.0	12.4	25.7
San Diego	834,426	134,563	556,423	43,955	71,318	441,150	143,440	16.1	66.7	413.4
San Francisco	2,091	727	316	41	110	165	1,048	34.8	15.1	43.5
San Joaquin	763,048	362,960	200,300	110,201	46,852	43,247	199,788	47.6	26.3	55.2
San Luis Obispo	1,588,660	133,663	976,996	87,569	503,101	386,326	478,001	8.4	61.5	730.9
San Mateo	160,655	42,323	72,976	33,857	15,423	23,696	45,356	26.3	45.4	172.4
Santa Barbara	1,120,475	134,105	639,261	73,038	345,879	220,344	347,109	12.0	57.1	476.7
Santa Clara	734,819	168,516	459,064	21,984	313,323	123,757	107,239	22.9	62.5	272.5

Santa Cruz	157,308	44,625	51,538	8,633	29,803	13,102	61,145	28.4	32.8	115.5
Shasta	389,218	45,938	313,434	25,486	135,691	152,257	29,846	11.8	80.5	682.3
Sierra	84,220	22,390	56,100	6,833	16,730	32,537	5,730	26.6	66.6	250.6
Siskiyou	455,876	85,988	220,028	35,234	64,680	120,114	149,860	18.7	48.3	255.9
Solano	474,866	127,041	243,700	106,281	36,764	100,655	104,125	26.8	51.3	191.8
Sonoma	744,644	128,552	467,335	81,108	290,502	95,725	148,757	17.3	62.8	363.6
Stanislaus	649,392	211,436	131,556	57,177	25,616	48,763	306,400	32.6	20.3	62.2
Sutter	385,462	90,825	189,619	74,389	9,398	105,832	105,018	23.6	49.2	208.8
Tehama	915,227	51,917	732,252	91,898	503,398	136,956	131,058	5.7	80.0	1,410.3
Trinity	91,310	6,499	76,668	5,416	47,152	24,100	8,143	7.1	84.0	1,179.8
Tulare	1,045,231	260,812	500,984	103,328	214,042	183,614	283,435	25.0	47.9	192.1
Tuolumne	193,072	10,967	273,746	34,974	191,985	46,787	(b)	5.7	141.8	2,496.1
Ventura	550,199	155,182	360,570	18,726	166,088	175,756	34,447	28.2	65.5	232.4
Yolo	463,383	130,330	181,163	49,930	71,735	59,498	151,890	28.1	39.1	139.0
Yuba	249,108	34,696	141,429	37,089	87,724	16,616	72,983	13.9	56.8	407.6
Total	27,931,444	5,707,864	15,035,433	2,913,949	6,445,256	5,676,228	7,188,147	20.4	54.0	264.1

COLORADO.

Adams	363,785	72,468	188,711	30,578	6,151	151,982	102,606	19.9	51.9	260.4
Arapahoe	284,917	36,196	177,649	10,292	5,867	161,490	71,072	12.7	62.3	490.8
Archuleta	85,130	12,603	31,888	4,015	21,527	6,346	40,639	14.8	37.4	253.0
Baca	257,344	23,963	221,015	28,536	290	192,189	12,366	9.3	85.9	922.4
Bent	168,297	40,870	87,276	12,048	1,258	73,970	40,151	24.3	51.9	213.5
Boulder	190,922	78,584	45,374	6,273	10,141	28,960	66,964	41.2	23.8	57.7
Chaffee	37,286	10,845	10,591	2,565	4,519	3,507	15,850	29.1	28.4	97.7
Cheyenne	216,210	18,708	90,292	35,167	110	55,015	107,210	8.6	41.8	482.8
Clear Creek	16,076	1,033	14,920	1,203	13,717	.....	123	6.4	92.8	1,444.3
Conejos	188,650	81,416	52,562	9,893	6,551	36,118	54,672	43.2	27.9	64.6
Costilla	159,366	20,343	20,096	2,632	13,472	3,992	118,927	12.8	12.6	98.8
Custer	90,709	21,402	a 49,992	a 7,957	a 6,486	a 35,549	19,315	23.6	55.1	233.6
Delta	142,193	51,910	25,461	4,930	5,645	14,886	64,822	36.5	17.9	49.0
Denver	2,763	1,388	296	210	15	71	1,079	50.2	10.7	21.3
Dolores	5,578	806	2,078	54	514	1,510	2,694	14.4	37.3	257.8
Douglas	342,018	35,235	245,938	10,495	33,239	202,204	60,845	10.3	71.9	698.0
Eagle	62,899	20,855	21,836	3,557	3,271	15,008	20,208	33.2	34.7	104.7
Elbert	682,281	71,445	525,185	252,078	23,475	249,632	85,651	10.5	77.0	735.1
El Paso	728,445	76,168	558,548	111,302	89,271	357,975	93,729	10.5	76.7	733.3
Fremont	146,866	17,808	98,114	16,854	28,658	52,602	30,944	12.1	66.8	551.0
Garfield	156,720	41,162	40,454	6,709	9,174	24,571	75,104	26.3	25.8	98.3
Gilpin	13,323	1,679	7,929	1,129	4,698	2,102	3,715	12.6	59.5	472.3
Grand	113,287	23,678	69,218	6,724	12,520	49,974	20,391	20.9	61.1	292.3
Gunnison	83,282	32,332	22,768	5,191	4,212	13,365	28,182	38.8	27.3	70.4
Hinsdale	5,436	1,552	1,690	304	659	727	2,194	28.6	31.1	108.9
Huerfano	161,834	18,882	93,002	14,658	11,851	66,493	49,950	11.7	57.5	492.5
Jackson	200,278	65,497	130,621	6,435	885	123,301	4,160	32.7	65.2	199.4

a Estimated.

b See table of counties reporting an excessive acreage in pasture, on page 13.

TABLE II.—*Pasture land on farms in the United States, by counties (1910 census)*—Continued.

County.	Total land in farms.	Land in crops.	Pasture land.				All other farm land.	Percentage of total farm land devoted to—		Acres in pasture per 100 acres in crops.
			Total.	Improved.	Woodland.	Other.		Crops.	Pasture.	
COLORADO—Continued.										
Jefferson	224,686	52,024	186,436	8,614	71,770	106,052	(a)	23.2	83.0	358.4
Kiowa	219,660	14,737	172,231	84,926	.....	87,305	32,692	6.7	78.4	1,168.7
Kit Carson	566,587	91,360	300,034	124,975	73	174,986	175,193	16.1	53.0	328.4
Lake	20,948	6,272	6,132	954	2,418	2,760	8,544	29.9	29.3	97.8
La Plata	151,709	32,806	72,985	1,549	51,916	19,520	45,918	21.6	48.1	222.5
Larimer	505,524	136,357	262,937	23,209	77,523	162,205	106,230	27.0	52.0	192.8
Las Animas	445,298	23,384	352,474	27,817	161,602	163,055	69,440	5.3	79.1	1,507.3
Lincoln	428,115	44,419	236,724	12,089	59,963	164,672	146,972	10.4	55.3	532.9
Logan	409,487	82,042	203,035	5,448	1,020	196,567	124,410	20.0	49.6	247.5
Mesa	174,584	64,079	60,283	2,717	10,398	47,168	50,222	36.7	34.5	94.1
Mineral	18,646	3,486	10,222	2,122	4,370	3,730	4,938	18.7	54.8	293.2
Montezuma	159,204	20,663	31,289	4,176	15,356	11,757	107,252	13.0	19.7	151.4
Montrose	151,375	46,544	28,047	3,589	7,510	16,948	76,784	30.8	18.5	60.3
Morgan	233,269	59,197	78,150	16,501	1,071	60,578	95,922	25.4	33.5	132.0
Otero	254,185	81,907	86,430	43,635	3,416	39,379	85,848	32.2	34.0	105.5
Ouray	48,833	11,406	25,225	763	9,720	14,742	12,202	23.4	51.6	221.1
Park	181,199	39,017	84,264	22,297	29,880	32,087	57,918	21.5	46.5	216.0
Phillips	216,346	54,479	118,045	100	931	117,014	43,822	25.2	54.6	216.7
Pitkin	45,286	12,220	19,939	565	4,839	14,535	13,127	27.0	44.0	163.4
Prowers	250,317	65,021	119,709	28,698	5,938	85,073	65,587	26.0	47.8	184.1
Pueblo	630,114	39,398	570,008	48,296	96,771	424,941	20,708	6.2	90.5	1,446.8
Rio Blanco	104,386	26,395	60,773	14,425	3,001	43,347	17,218	25.3	58.2	230.2
Rio Grande	149,704	79,084	28,400	6,234	10,244	11,922	42,220	52.8	19.0	35.9
Routt	330,233	75,561	123,533	3,381	6,226	113,926	131,139	22.9	37.4	163.5
Saguache	282,741	58,186	184,408	49,730	24,477	110,201	40,147	20.6	65.2	316.9
San Juan	.....	.....	.....	.....	.....	.....	.....	.....	.....	.....
San Miguel	35,600	8,113	9,484	3,009	3,277	3,198	18,003	22.8	26.6	116.9
Sedgwick	159,289	43,779	71,633	30,954	564	40,115	43,877	27.5	45.0	163.6
Summit	24,844	6,368	a 10,466	a 1,523	a 3,860	b 5,083	8,010	25.6	42.1	164.3
Teller	80,313	6,742	61,885	11,080	42,672	8,133	11,686	8.4	77.1	917.9
Washington	551,198	69,098	361,650	14,022	750	346,878	120,450	12.5	65.6	523.4
Weld	914,220	292,722	256,206	28,332	20,150	207,724	365,292	32.0	28.0	87.5
Yuma	658,318	166,215	340,112	120,275	38,474	181,363	151,991	25.2	51.7	204.6
Total	13,532,113	2,691,909	7,366,653	1,337,794	1,088,356	4,940,503	3,473,551	19.9	54.4	273.6

CONNECTICUT.										
Fairfield	267,561	88,243	88,387	26,275	26,944	35,168	90,931	33.0	33.0	100.2
Hartford	328,218	101,818	109,439	26,835	51,506	31,098	116,961	31.0	33.3	107.5
Litchfield	438,339	108,800	149,369	36,265	58,128	54,976	180,170	24.8	34.1	137.3
Middlesex	149,625	33,649	56,148	8,755	34,973	12,420	59,828	22.5	37.5	166.9
New Haven	248,049	75,761	88,040	14,611	45,844	27,585	84,248	30.5	35.5	116.2
New London	318,371	69,912	153,632	32,810	66,863	53,959	94,827	22.0	48.3	219.8
Tolland	194,248	42,318	82,020	10,813	42,515	28,692	69,910	21.8	42.2	193.8
Windham	241,377	51,908	89,118	16,666	50,278	22,174	100,351	21.5	36.9	171.7
Total	2,185,788	572,409	816,153	173,030	377,051	266,072	797,226	26.2	37.3	142.6
DELAWARE.										
Kent	335,265	165,897	37,129	27,123	3,568	6,438	132,239	49.5	11.1	22.4
Newcastle	234,423	118,666	36,158	22,607	5,584	7,967	79,599	50.6	15.4	30.5
Sussex	469,178	189,940	30,392	17,733	6,323	6,336	248,846	40.5	6.5	16.0
Total	1,038,866	474,503	103,679	67,463	15,475	20,741	460,684	45.7	10.0	21.9
DISTRICT OF COLUMBIA.										
District of Columbia	6,063	3,048	1,241	1,100	129	12	1,774	50.3	20.5	40.7
FLORIDA.										
Alachua	274,830	90,821	50,152	8,967	40,394	791	133,857	33.0	18.2	55.2
Baker	39,511	13,644	535	.....	345	190	25,332	34.5	1.4	3.9
Bradford	134,884	48,184	14,574	363	13,085	1,126	72,126	35.7	10.8	30.2
Brevard	25,554	4,814	415	6	409	.....	20,325	18.8	1.6	8.6
Calhoun	82,103	15,900	4,039	279	3,742	18	62,164	19.4	4.9	25.4
Citrus	23,127	3,528	8,743	53	8,148	542	10,856	15.3	37.8	247.8
Clay	31,872	4,305	1,792	195	1,597	.....	25,775	13.5	5.6	41.6
Columbia	216,889	72,171	9,394	4,977	4,072	345	135,324	33.3	4.3	13.0
Dade	42,467	10,621	659	205	442	12	31,187	25.0	1.6	6.2
De Soto	156,010	16,877	65,335	15	9,557	55,763	73,798	10.8	41.9	387.1
Duval	110,901	6,463	36,141	80	35,656	405	68,297	58.3	32.6	559.2
Escambia	70,825	13,047	2,802	105	2,327	370	54,976	18.4	4.0	21.5
Franklin	12,197	169	.....	.....	.....	.....	12,028	1.4	.....	.....
Gadsden	217,443	59,168	18,865	3,976	14,281	608	139,410	27.2	8.7	31.9

[a] See table of counties reporting an excessive acreage in pasture, on p. 13.

[b] Estimated.

TABLE II.—*Pasture land on farms in the United States, by counties (1910 census)*—Continued.

County.	Total land in farms.	Land in crops.	Pasture land.				All other farm land.	Percentage of total farm land devoted to—		Acres in pasture per 100 acres in crops.
			Total.	Improved.	Woodland.	Other.		Crops.	Pasture.	
FLORIDA—Continued.										
Hamilton	164,709	52,611	20,868	1,885	17,965	1,018	91,230	31.9	12.7	39.7
Hernando	25,562	6,112	2,498	314	2,058	126	16,952	23.9	9.8	40.9
Hillsborough	113,937	21,890	8,110	268	6,904	938	83,937	19.2	7.1	57.0
Holmes	130,966	37,203	11,911	1,365	10,460	86	81,852	28.4	9.1	32.0
Jackson	375,603	147,464	13,967	2,290	10,546	1,131	214,172	39.3	3.7	9.5
Jefferson	165,125	87,760	21,552	1,845	17,231	2,476	55,813	53.1	13.1	24.6
Lafayette	102,087	21,723	2,466	741	1,725	.....	77,898	21.3	2.4	11.4
Lake	112,124	17,179	13,996	177	13,207	612	80,949	15.3	12.5	81.5
Lee	54,103	7,340	8,519	.....	8,519	.....	38,244	13.6	15.7	116.0
Leon	197,284	69,498	30,215	4,182	21,336	4,697	97,571	35.2	22.8	64.7
Levy	135,514	23,737	14,773	1,985	12,452	336	97,004	17.5	10.9	62.2
Liberty	63,156	8,942	17,470	50	17,420	.....	36,744	14.1	27.7	195.4
Madison	251,495	83,241	12,668	7,229	4,688	751	155,586	33.1	5.0	15.2
Manatee	62,448	12,512	10,208	433	8,357	1,418	39,728	20.0	16.3	81.6
Marion	218,551	66,670	27,265	3,047	23,330	888	124,616	30.5	12.5	40.9
Monroe	4,720	955	.....	.....	.....	.....	3,765	20.2	.....	.....
Nassau	121,573	5,258	6,428	7	6,421	.....	109,887	43.2	5.3	122.3
Orange	122,533	18,213	1,684	166	1,518	.....	102,636	14.9	1.4	9.2
Osceola	92,704	3,500	20,614	241	13,071	7,302	68,590	37.8	22.2	589.0
Palm Beach	18,468	4,752	101	13	88	.....	13,615	25.7	.5	2.1
Pasco	48,596	7,318	2,265	395	1,650	220	39,013	15.1	4.7	31.0
Polk	183,730	18,094	52,966	144	45,670	7,152	112,670	9.8	28.8	292.7
Putnam	76,843	12,948	10,672	97	9,858	717	53,223	16.8	13.9	82.4
Saint John	49,339	9,582	1,101	16	839	246	38,656	19.4	22.3	11.5
Saint Lucie	18,219	3,638	59	2	57	.....	14,522	20.0	.3	1.6
Santa Rosa	99,425	17,411	2,615	56	2,559	.....	79,399	17.5	2.6	15.0
Sumter	76,519	15,879	21,107	593	2,514	18,000	39,533	20.8	27.6	132.9
Suwanee	273,330	87,549	6,927	3,679	2,948	300	178,854	32.0	2.5	7.9
Taylor	65,043	15,719	1,039	152	848	39	48,285	24.2	1.6	6.6
Volusia	72,975	10,578	4,421	114	4,307	.....	57,976	14.5	6.1	41.8
Wakulla	63,642	10,346	4,992	125	4,469	398	48,304	16.3	7.8	48.3
Walton	113,024	25,972	10,224	85	2,574	7,565	76,828	23.4	9.0	39.4
Washington	141,578	29,144	1,595	117	1,121	357	110,839	20.6	1.1	5.5
Total	5,253,538	1,320,450	578,742	51,034	410,765	116,943	3,354,346	25.1	11.0	43.8

GEORGIA.

Appling	280,985	45,030	30,922	114	29,670	1,138	205,033	16.0	11.0	68.7
Baker	122,894	52,003	.....	.....	.....	.....	70,891	42.3	.....	.....
Baldwin	149,533	56,599	13,344	534	12,662	148	79,590	37.9	8.9	23.6
Banks	129,890	48,980	16,954	1,960	10,570	4,424	63,956	37.7	13.1	34.6
Bartow	220,842	88,838	14,999	3,113	10,439	1,447	117,005	40.2	6.8	16.9
Ben Hill	129,970	32,348	29,093	87	28,121	885	68,529	24.9	22.4	89.9
Berrien	367,807	78,918	59,261	1,358	56,709	1,194	229,628	21.5	16.1	75.1
Bibb	125,832	56,320	10,546	572	8,689	1,285	58,966	44.8	8.4	18.7
Brooks	282,106	106,809	21,166	1,926	18,600	640	154,131	37.9	7.5	19.8
Bryan	152,204	15,836	10,048	204	9,494	350	126,320	10.4	6.6	63.4
Bulloch	425,502	121,959	47,709	1,605	45,481	623	255,834	28.7	11.2	39.1
Burke	354,712	185,636	6,837	526	6,267	44	162,239	52.3	1.9	3.7
Butts	107,937	62,362	13,214	2,638	9,378	1,198	32,361	57.8	12.2	21.2
Calhoun	111,397	63,554	5,532	2	5,528	2	42,311	57.1	5.0	8.7
Camden	195,379	8,460	34,068	1,931	30,722	1,415	152,851	4.3	17.4	402.7
Campbell	115,648	44,070	13,396	3,259	8,382	1,755	58,182	38.1	11.6	30.4
Carroll	289,468	123,413	31,141	6,566	21,830	2,745	134,914	42.6	10.8	25.2
Catoosa	86,984	22,647	6,066	3,543	2,152	371	58,271	26.0	7.0	26.8
Charlton	116,608	6,811	4,043	3	4,022	18	105,754	5.8	3.5	59.4
Chatham	49,250	7,063	7,165	2,789	3,881	495	35,022	14.3	14.5	101.4
Chattahoochee	118,814	35,430	14,061	1,049	12,452	560	69,323	29.8	11.8	39.7
Chattooga	154,662	50,410	19,381	6,821	9,015	3,545	84,871	32.6	12.5	38.4
Cherokee	209,823	52,973	29,969	2,757	22,874	4,338	126,881	25.2	14.3	56.6
Clarke	67,152	40,041	8,635	1,244	6,522	869	18,476	59.6	12.9	21.6
Clay	106,068	56,347	7,122	704	5,748	670	42,599	53.1	6.7	12.6
Clayton	87,658	41,633	8,094	830	6,333	931	37,931	47.5	9.2	19.4
Clinch	226,212	17,447	90,323	1,061	89,262	.....	118,442	7.7	39.9	517.7
Cobb	194,319	80,640	32,165	6,385	22,770	3,010	81,514	41.5	16.6	39.9
Coffee	417,272	71,835	12,333	8	12,072	253	333,104	17.2	3.0	17.2
Colquitt	244,679	68,613	1,949	75	1,360	514	174,117	28.0	.8	2.9
Columbia	136,690	66,601	11,737	1,134	9,297	1,306	58,352	48.7	8.6	17.6
Coweta	243,935	125,951	19,458	3,295	13,510	2,653	98,526	51.6	8.0	15.4
Crawford	163,568	52,242	17,637	2,207	13,829	1,601	93,689	31.9	10.8	33.8
Crisp	132,616	67,194	3,233	518	2,475	240	62,189	50.7	2.4	4.8
Dade	61,063	12,737	4,665	2,834	1,378	453	43,661	20.9	7.6	36.6
Dawson	98,345	19,981	11,803	1,412	7,485	2,906	66,561	20.3	2.0	59.1
Decatur	399,874	103,022	16,098	1,249	13,284	1,565	280,754	25.8	4.0	15.6
Dekalb	143,241	58,966	24,801	4,283	17,637	2,881	59,474	41.2	17.3	42.0
Dodge	246,424	113,343	19,863	14	18,849	1,000	113,218	46.0	8.1	17.5
Dooly	206,936	127,606	13,850	1,294	11,489	1,067	65,480	61.7	6.7	10.9
Dougherty	134,235	62,095	5,534	473	4,826	235	66,606	46.3	4.1	8.9
Douglas	107,134	37,349	12,294	1,511	9,781	1,002	57,491	34.9	11.5	32.9
Early	191,327	100,575	6,080	1,893	3,919	268	84,672	52.6	3.2	6.0
Echols	121,936	11,572	2,530	760	1,770	.....	107,834	9.5	2.1	21.9
Effingham	217,487	26,658	1,613	22	1,566	25	189,216	12.2	.7	6.1
Elbert	199,366	84,559	20,337	2,719	15,717	1,901	94,470	42.4	10.2	24.1
Emanuel	385,234	130,438	50,934	1,710	49,179	45	203,862	33.9	13.2	39.1
Fannin	187,729	25,787	16,898	3,714	12,055	1,129	145,044	13.7	9.0	65.5

TABLE II.—*Pasture land on farms in the United States, by counties (1910 census)*—Continued.

County.	Total land in farms.	Land in crops.	Pasture land.				All other farm land.	Percentage of total farm land devoted to—		Acres in pasture per 100 acres in crops.
			Total.	Improved.	Woodland.	Other.		Crops.	Pasture.	
GEORGIA—Continued.										
Fayette	111,998	54,481	14,729	2,782	6,965	4,982	42,788	48.6	13.2	27.0
Floyd	252,146	85,062	34,837	4,995	28,737	1,105	132,247	33.7	13.8	41.0
Forsyth	146,484	54,427	18,608	2,788	11,366	4,454	73,449	37.2	12.7	34.2
Franklin	147,629	75,100	21,460	2,687	14,125	4,648	51,069	50.9	14.5	28.6
Fulton	59,419	17,103	6,210	528	5,227	455	36,106	28.8	10.5	36.3
Gilmer	197,139	24,379	21,433	3,316	17,546	571	151,327	12.4	10.9	87.9
Glasscock	66,529	32,337	7,813	1,180	2,648	3,985	26,379	48.6	11.7	24.2
Glynn	62,782	3,151	1,996	72	1,725	199	57,635	5.0	31.8	63.3
Gordon	198,253	62,094	23,288	6,639	14,854	1,795	112,871	31.3	11.7	37.5
Grady	232,545	74,875	8,184	430	7,522	232	149,486	32.2	3.5	10.9
Greene	202,225	83,364	26,791	5,834	17,867	3,090	92,070	41.2	13.3	32.1
Gwinnett	285,548	114,564	37,776	5,621	25,126	7,029	133,208	40.1	13.2	33.0
Habersham	131,426	25,757	18,743	1,581	15,771	1,391	86,926	19.6	14.3	72.8
Hall	240,455	72,051	26,543	5,274	17,826	3,443	141,861	30.0	11.0	36.8
Hancock	253,508	115,107	35,213	6,757	23,490	4,966	103,188	45.4	13.9	30.6
Haralson	148,852	45,214	a 29,849	a 4,944	a 18,062	a 6,843	73,789	30.4	20.0	66.0
Harris	244,564	97,406	20,866	4,107	13,163	3,596	126,292	39.8	8.5	21.4
Hart	147,355	75,436	16,453	3,314	9,883	3,256	55,466	51.2	11.2	21.8
Heard	161,812	63,563	21,863	6,084	13,546	2,233	76,386	39.3	13.5	34.4
Henry	192,009	101,412	16,353	683	13,803	1,867	74,244	52.9	8.5	16.1
Houston	290,578	176,648	14,543	2,364	9,909	2,270	99,387	60.8	5.0	8.2
Irwin	188,394	43,550	18,201	1,099	10,627	6,475	126,643	23.1	9.7	41.8
Jackson	255,701	136,695	29,422	4,669	20,016	4,737	89,584	53.5	11.5	21.5
Jasper	179,815	94,975	14,432	2,167	11,670	595	70,408	52.8	8.0	15.2
Jeff Davis	160,809	19,111	3,184	129	2,616	439	138,514	11.9	2.0	16.7
Jefferson	261,469	138,298	25,221	2,964	21,112	1,145	97,950	52.9	9.6	18.2
Jenkins	162,319	60,816	1,556	87	1,443	26	99,947	37.5	1.0	2.6
Johnson	144,193	74,796	7,762	197	6,406	1,159	61,635	51.9	5.0	10.4
Jones	216,153	84,345	26,918	4,535	20,529	1,854	104,890	39.0	12.5	31.9
Laurens	410,774	189,092	13,084	1,545	9,086	2,453	208,598	46.0	3.2	6.9
Lee	183,627	99,766	8,550	1,116	5,551	1,883	75,311	54.3	4.7	8.6
Liberty	231,529	28,452	99,776	366	98,879	531	103,301	12.3	43.1	350.7
Lincoln	134,598	45,879	14,056	2,492	9,622	1,942	74,663	34.1	10.4	30.6
Lowndes	284,224	72,111	18,229	1,113	15,968	1,148	193,884	25.4	6.4	25.3
Lumpkin	99,249	16,382	7,519	318	6,119	1,082	75,348	16.5	7.6	45.9
McDuffie	117,302	49,469	8,236	81	8,137	18	59,597	42.2	7.0	16.6

McIntosh	31,540	2,885	9,564	436	6,216	2,912	19,091	9.1	30.3	331.5
Macon	198,655	105,615	19,277	1,305	16,210	1,762	73,763	53.2	9.7	18.3
Madison	156,423	78,714	19,795	2,088	16,529	1,178	57,914	50.3	12.7	25.1
Marion	186,483	65,095	11,466	1,870	5,801	3,795	109,922	34.9	6.1	17.6
Meriwether	265,266	143,267	23,060	2,662	18,301	2,097	98,939	54.0	8.7	16.1
Miller	109,020	33,432	3,742	250	3,372	120	71,846	30.7	3.4	11.2
Milton	81,643	32,600	11,023	2,697	6,632	1,694	38,020	39.9	13.5	33.8
Mitchell	278,193	121,761	10,823	994	9,479	350	145,609	43.8	3.9	8.9
Monroe	264,460	106,438	45,277	8,850	26,960	9,467	112,745	40.2	17.1	42.6
Montgomery	298,197	98,852	3,006	177	1,720	1,109	196,339	33.1	1.0	3.0
Morgan	182,255	107,171	16,645	2,380	13,116	1,149	58,439	58.8	9.1	15.5
Murray	156,170	31,561	12,408	4,181	7,053	1,174	112,201	20.2	7.9	39.3
Muscogee	106,954	36,441	17,737	2,592	12,957	2,188	52,776	34.1	16.6	48.4
Newton	152,216	83,201	10,154	1,530	7,391	1,233	58,861	54.7	6.7	12.2
Oconee	104,879	58,597	9,548	1,780	6,584	1,184	36,734	55.9	9.1	16.3
Oglethorpe	228,331	100,712	31,280	4,203	23,811	3,266	96,339	44.1	13.7	31.1
Paulding	168,396	55,258	24,774	4,506	15,780	4,488	88,364	32.8	14.7	44.8
Pickens	119,940	23,199	12,826	1,238	6,346	5,242	83,915	19.3	10.7	55.3
Pierce	233,756	34,963	20,192	2,612	17,347	233	178,601	15.0	8.6	57.7
Pike	179,215	97,712	17,807	1,721	13 449	2,637	63,696	54.5	9.9	18.2
Polk	153,812	58,622	19,144	3,419	15,273	452	76,046	38.1	12.4	32.7
Pulaski	235,245	131,282	7,168	667	5,988	513	96,795	55.8	3.0	5.5
Putnam	177,852	67,301	16,918	2,288	11,468	3,162	93,633	37.8	9.5	25.1
Quitman	83,295	31,988	4,942	140	1,714	3,088	46,365	38.4	5.9	15.4
Rabun	118,478	13,415	21,053	2,062	17,156	1,835	84,010	11.3	17.8	156.9
Randolph	228,588	107,209	11,959	2,649	7,708	1,602	109,420	46.9	5.2	11.2
Richmond	144,724	53,529	6,546	1,100	4,289	1,157	84,649	37.0	4.5	12.2
Rockdale	73,749	34,541	7,583	1,277	5,583	723	31,625	46.8	10.3	22.0
Schley	98,487	41,922	10,448	1,335	8,061	1,052	46,117	42.6	10.6	24.9
Screven	324,713	105,603	38,980	336	38,531	113	180,130	32.5	12.0	36.9
Spalding	117,003	64,488	12,700	2,659	8,251	1,790	39,815	55.1	10.9	19.7
Stephens	92,521	24,876	13,605	965	11,675	965	54,040	26.9	14.7	54.7
Stewart	214,502	88,066	23,860	3,947	11,341	8,572	102,576	41.1	11.1	27.1
Sumter	276,834	160,587	9,525	1,080	6,324	2,121	106,722	58.0	3.4	5.9
Talbot	180,689	63,942	34,931	5,212	26,154	3,565	81,816	35.4	19.3	54.6
Taliaferro	101,020	43,332	a 5,695	a 587	a 4,936	a 172	51,993	42.9	5.6	13.1
Tattnall	325,898	72,439	772	643	85	44	252,687	22.2	.2	1.1
Taylor	207,359	68,018	11,668	2,589	8,517	562	127,673	32.8	5.6	17.2
Telfair	207,270	58,369	4,878	141	4,274	463	144,023	28.2	2.4	8.4
Terrell	177,807	118,262	7,183	513	4,234	2,436	52,362	66.5	4.0	6.1
Thomas	255,654	97,116	11,764	2,765	8,848	151	146,774	38.0	4.6	12.1
Tift	113,434	37,714	3,897	69	2,743	1,085	71,823	33.3	3.4	10.3
Toombs	175,318	49,976	1,124	179	945	.....	124,218	28.5	.6	2.2
Towns	65,969	12,343	7,672	3,342	3,452	878	45,954	18.7	11.6	62.2
Troup	220,330	103,632	26,481	3,609	17,929	4,943	90,217	47.0	12.0	25.6
Turner	130,089	49,857	4,516	75	4,372	69	75,716	38.3	3.5	9.1
Twiggs	172,312	72,561	12,776	743	6,078	5,955	86,975	42.1	7.4	17.6
Union	142,497	25,322	19,041	4,257	10,749	4,035	98,134	17.8	13.4	75.2
Upson	170,188	68,572	25,643	5,823	17,718	2,102	75,973	40.3	15.1	37.4

a Estimated.

TABLE II.—*Pasture land on farms in the United States, by counties (1910 census)*—Continued.

County.	Total land in farms.	Land in crops.	Pasture land.				All other farm land.	Percentage of total farm land devoted to—		Acres in pasture per 100 acres in crops.
			Total.	Improved.	Woodland.	Other.		Crops.	Pasture.	
GEORGIA—Continued.										
Walker	214,793	50,232	18,272	11,248	6,454	570	146,289	23.4	8.5	36.4
Walton	200,609	109,706	20,379	1,723	13,523	5,133	70,524	54.7	10.2	18.6
Ware	164,729	21,393	17,253	15	17,133	105	126,083	13.0	10.5	80.7
Warren	158,264	78,743	26,349	1,967	18,666	5,716	53,172	49.7	16.6	33.5
Washington	341,952	182,179	27,327	1,668	22,563	3,096	132,446	53.3	8.0	15.0
Wayne	319,799	32,938	44,341	25	44,314	2	242,520	10.3	13.9	134.6
Webster	107,359	50,805	9,364	1,288	6,168	1,908	47,190	47.3	8.7	18.4
White	107,591	19,712	11,314	1,887	8,745	682	76,565	18.3	10.5	57.4
Whitfield	162,383	42,840	21,808	6,957	13,549	1,302	97,735	26.4	13.4	50.9
Wilcox	188,315	73,373	6,655	.....	6,633	22	108,287	39.0	3.5	9.1
Wilkes	255,512	115,591	34,338	2,227	28,244	3,867	105,583	45.2	13.4	29.7
Wilkinson	219,172	68,383	7,232	2,093	3,656	1,483	143,557	31.2	3.3	10.6
Worth	203,147	95,742	1,293	100	1,142	51	106,112	47.1	.6	1.4
Total	26,953,413	9,860,964	2,537,399	313,305	1,956,233	267,861	14,555,050	36.5	9.4	25.6
HAWAII.										
Hawaii	1,496,061	99,017	783,843	3,794	283,711	496,338	613,201	6.6	52.4	791.6
Honolulu	256,621	41,902	129,998	28,156	40,602	61,240	84,721	16.3	50.7	310.3
Kalawao	6,464	12	6,400	.....	.....	6,400	52	.2	99.0	53,333.3
Kanai	309,014	38,734	142,684	6,809	101,125	34,750	127,596	12.5	46.2	368.4
Maui	522,440	37,267	331,092	8,155	66,847	256,090	154,081	7.1	63.4	888.4
Total	2,590,600	216,932	1,394,017	46,914	492,285	854,818	979,651	8.4	53.8	642.6

IDAHO.

Ada	136,067	48,486	27,465	14,399	4,083	8,983	60,116	35.6	20.2	56.6
Bannock	307,403	91,075	87,342	18,993	*5,001*	63,348	128,986	29.6	28.4	95.9
Bear Lake	167,276	63,147	59,519	24,256	*2,571*	32,692	44,610	37.8	35.6	94.3
Bingham	305,704	127,085	21,105	6,781	2,424	11,900	157,514	41.6	6.9	16.6
Blaine	210,255	57,989	44,427	14,279	5,643	24,505	107,839	27.6	21.1	76.6
Boise	170,282	35,731	78,567	32,982	15,009	30,576	55,984	21.0	46.1	219.9
Bonner	183,082	19,053	30,280	2,474	23,528	4,278	133,749	10.4	16.5	158.9
Canyon	272,164	75,891	47,685	11,397	7,797	28,491	148,588	27.9	17.5	62.8
Cassia	166,768	31,142	25,275	10,278	642	14,355	110,351	18.7	15.2	81.2
Custer	73,556	23,464	22,361	10,734	*2,104*	9,523	27,731	31.9	30.4	95.3
Elmore	78,880	18,342	7,479	989	1,817	4,673	53,059	23.3	9.5	40.8
Fremont	526,236	216,169	86,404	26,172	*15,287*	44,945	223,663	41.1	16.4	40.0
Idaho	418,831	130,496	170,084	19,467	46,972	103,645	118,251	31.2	40.6	130.3
Kootenai	228,807	55,769	73,140	5,391	59,029	8,720	99,898	24.4	32.0	131.1
Latah	340,432	140,953	101,274	10,410	73,895	16,969	98,205	41.4	29.7	71.8
Lemhi	98,736	27,753	32,224	8,015	5,535	18,674	38,759	28.1	32.6	116.1
Lincoln	164,147	37,347	24,789	5,999	*3,282*	15,508	102,011	22.7	15.1	66.4
Nez Perce	575,050	214,950	187,750	11,721	82,902	93,127	172,350	37.4	32.6	87.3
Oneida	382,045	112,467	66,000	19,573	*3,858*	42,659	203,488	29.4	17.3	58.7
Owyhee	71,528	20,754	6,545	2,405	1,060	3,080	44,229	29.0	9.2	31.5
Shoshone	13,962	1,976	3,052	65	2,000	987	8,934	14.2	21.9	154.5
Twin Falls	150,385	75,925	5,020	3,085	*567*	1,368	69,440	50.5	3.3	6.6
Washington	242,008	65,527	64,727	11,483	10,412	42,832	111,754	27.1	26.7	98.8
Total	5,283,604	1,691,491	1,272,604	271,348	375,418	625,838	2,319,509	32.0	24.1	75.2

ILLINOIS.

Adams	495,864	268,478	150,227	63,468	70,272	16,487	77,159	54.1	30.3	56.0
Alexander	82,896	35,656	8,358	1,848	6,063	447	38,882	43.0	10.0	23.4
Bond	223,286	124,737	61,094	32,311	21,963	6,820	37,455	55.9	27.4	49.0
Boone	172,312	106,917	51,434	21,632	10,305	19,497	13,961	62.0	29.8	48.1
Brown	181,939	85,401	68,868	21,891	37,743	9,234	27,670	46.9	37.8	80.6
Bureau	524,455	355,784	138,954	77,955	45,370	15,629	29,717	67.8	26.5	39.1
Calhoun	142,098	57,337	37,000	8,142	26,623	2,235	47,761	40.4	26.0	64.5
Carroll	272,814	162,740	92,997	48,926	23,001	21,070	17,077	59.6	34.1	57.1
Cass	207,007	125,084	50,162	19,347	21,553	9,262	31,761	60.4	24.2	40.1
Champaign	608,428	497,983	73,898	54,654	12,231	7,013	36,547	81.8	12.1	14.8
Christian	422,520	310,951	83,054	62,244	16,700	4,110	28,515	73.6	19.7	26.7
Clark	301,318	152,605	89,888	53,387	25,522	10,979	58,825	50.6	29.8	58.9
Clay	266,489	129,651	68,350	47,401	16,729	4,220	68,488	48.6	25.6	52.7
Clinton	280,440	180,325	42,873	28,001	12,191	2,681	57,242	64.3	15.3	23.8
Coles	306,098	216,460	68,791	42,106	23,242	3,443	20,847	70.7	22.5	31.8
Cook	387,603	262,049	77,005	30,621	27,525	18,859	48,549	67.6	19.9	29.4
Crawford	238,143	112,271	61,672	46,570	12,196	2,906	64,200	47.1	25.9	55.0
Cumberland	205,725	120,685	47,537	30,378	15,292	1,867	37,503	58.9	23.1	39.4

TABLE II.—*Pasture land on farms in the United States, by counties (1910 census)*—Continued.

County.	Total land in farms.	Land in crops.	Pasture land.				All other farm land.	Percentage of total farm land devoted to—		Acres in pasture per 100 acres in crops.
			Total.	Improved.	Woodland.	Other.		Crops.	Pasture.	
ILLINOIS—Continued.										
Dekalb	388,838	287,844	84,059	55,784	11,822	16,453	16,935	74.0	21.6	29.2
Dewitt	243,991	185,133	50,037	27,923	19,625	2,489	8,821	75.9	20.5	27.0
Douglas	256,478	200,981	42,023	29,167	10,590	2,266	13,474	78.4	16.4	20.9
Dupage	178,600	117,185	44,946	22,440	12,148	10,358	16,469	65.6	25.2	38.4
Edgar	381,150	268,132	84,365	54,943	24,213	5,209	28,653	70.3	22.1	31.5
Edwards	147,164	77,320	34,614	24,972	8,228	1,414	35,230	52.5	23.5	44.8
Effingham	281,310	154,008	67,853	36,224	27,254	4,375	59,449	54.7	24.1	44.1
Fayette	417,832	224,304	103,341	57,398	40,442	5,501	90,187	53.7	24.7	46.0
Ford	304,019	255,690	40,021	33,020	2,334	4,667	8,308	84.1	13.2	15.6
Franklin	222,578	104,705	50,500	37,875	11,294	1,331	67,373	47.0	22.7	48.2
Fulton	506,222	280,075	159,547	39,657	90,616	29,274	66,600	55.3	31.5	57.0
Gallatin	162,693	97,976	25,212	14,483	9,007	1,722	39,505	60.2	15.5	25.7
Greene	308,579	156,935	106,754	50,892	46,271	9,591	44,890	50.9	34.6	68.0
Grundy	249,984	194,957	41,850	23,687	13,223	4,940	13,177	78.0	16.7	21.5
Hamilton	247,996	127,619	65,749	45,477	13,342	6,930	54,628	51.5	26.5	51.5
Hancock	479,919	279,867	146,359	73,885	58,691	13,783	53,693	58.3	30.5	52.3
Hardin	102,617	29,996	31,911	18,313	12,519	1,079	40,710	29.2	31.1	106.3
Henderson	209,367	121,592	65,887	29,470	28,722	7,695	21,888	58.1	31.5	54.2
Henry	504,927	326,930	139,354	91,961	22,675	24,718	38,643	64.8	27.6	42.6
Iroquois	679,335	544,956	105,159	71,391	27,947	5,821	29,220	80.2	15.5	19.3
Jackson	305,759	143,104	53,969	18,748	30,179	5,042	108,686	46.8	17.6	37.7
Jasper	290,375	161,685	61,497	48,142	12,292	1,063	67,193	55.7	21.2	38.0
Jefferson	336,340	161,255	93,344	66,001	18,391	8,952	81,741	47.9	27.7	57.9
Jersey	215,933	109,470	54,581	18,650	29,297	6,634	51,882	50.7	25.3	49.9
Jo Daviess	363,130	159,669	151,681	60,805	64,672	26,204	51,780	44.0	41.8	95.0
Johnson	201,438	74,704	54,768	29,173	21,456	4,139	71,966	37.1	27.2	73.3
Kane	309,284	194,568	90,154	38,760	29,011	22,383	24,562	62.9	29.1	46.3
Kankakee	402,237	294,763	76,186	49,273	18,517	8,396	31,288	73.3	18.9	25.8
Kendall	195,774	142,933	39,907	22,041	13,102	4,764	12,934	73.0	20.4	27.9
Knox	424,381	264,157	126,769	55,350	53,279	18,140	33,455	62.2	29.9	48.0
Lake	251,003	131,760	83,673	28,063	33,894	21,716	35,570	52.5	33.3	63.5
La Salle	662,755	485,905	130,838	70,247	45,921	14,670	46,012	73.3	19.7	26.9
Lawrence	201,865	105,773	43,507	33,446	8,444	1,617	52,585	52.4	21.6	41.1
Lee	443,814	311,108	104,077	60,131	14,942	29,004	28,629	70.1	23.4	33.4
Livingston	646,551	546,210	66,999	50,801	12,053	4,145	33,342	84.5	10.4	12.3
Logan	381,478	303,859	55,200	38,279	14,695	2,226	22,419	79.7	14.5	18.2
McDonough	353,776	226,771	89,946	43,672	35,511	10,763	37,059	64.1	25.4	39.7

McHenry	368,931	200,791	121,189	34,856	39,148	47,185	46,951	54.4	32.8	60.4
McLean	733,161	571,572	119,620	85,439	25,866	8,315	41,969	78.0	16.3	20.9
Macon	356,946	280,597	61,481	41,778	15,567	4,136	14,868	78.6	17.2	21.9
Macoupin	511,225	301,461	156,193	62,629	77,792	15,772	53,571	59.0	30.6	51.8
Madison	408,487	277,698	142,111	36,840	25,655	79,616	(a)	68.0	34.8	51.2
Marion	335,624	169,533	86,962	55,177	27,759	4,026	79,129	50.5	25.9	51.3
Marshall	232,456	160,031	58,177	25,773	27,220	5,184	14,248	68.8	25.0	36.4
Mason	304,226	225,723	35,057	20,067	11,269	3,721	43,446	74.2	11.5	15.5
Massac	129,341	57,060	26,424	16,508	6,320	3,596	45,857	44.1	20.4	46.3
Menard	192,910	127,187	46,620	31,492	11,730	3,398	19,103	65.9	24.2	36.7
Mercer	326,311	183,318	114,660	64,100	34,916	15,644	28,333	56.2	35.1	62.5
Monroe	208,790	121,548	20,694	8,745	9,633	2,316	66,548	58.2	99.1	17.0
Montgomery	426,398	274,982	102,218	63,802	32,549	5,867	49,198	64.5	24.0	37.2
Morgan	352,946	219,720	102,892	64,960	27,458	10,474	30,334	62.3	29.1	46.8
Moultrie	207,249	148,415	37,225	22,116	11,210	3,899	21,609	71.6	18.0	25.1
Ogle	462,010	324,760	105,676	45,350	37,385	22,941	31,574	70.3	22.9	32.5
Peoria	353,206	220,484	92,926	34,087	50,071	8,768	39,796	62.4	26.3	42.1
Perry	234,915	111,466	42,954	20,238	16,004	6,712	80,495	47.4	18.3	38.6
Piatt	274,937	218,049	34,242	28,195	5,127	920	22,646	79.3	12.5	15.7
Pike	476,810	245,477	152,813	83,455	56,132	13,226	78,520	51.5	32.0	62.2
Pope	211,484	69,689	55,327	25,275	24,637	5,415	86,468	33.0	26.2	79.4
Pulaski	101,372	51,220	16,124	6,550	8,767	807	34,028	50.5	15.9	31.5
Putnam	92,596	53,787	28,681	9,364	16,497	2,820	10,128	58.1	31.0	53.3
Randolph	323,237	169,017	43,888	19,288	21,337	3,263	110,332	52.3	13.6	26.0
Richland	217,258	111,350	43,968	31,577	8,651	3,740	61,940	51.3	20.2	39.5
Rock Island	237,936	128,476	78,468	29,880	31,922	16,666	30,992	54.0	33.0	61.1
Saint Clair	364,523	249,031	41,996	18,797	18,286	4,913	73,496	68.3	11.5	16.9
Saline	213,831	104,955	47,790	34,491	10,989	2,310	61,086	49.1	22.3	45.6
Sangamon	520,999	368,784	119,521	81,176	31,849	6.496	32,694	70.8	22.9	32.4
Schuyler	259,165	128,880	85,713	14.380	52,413	18,920	44,572	49.7	33.1	66.5
Scott	150,586	85,958	40,302	21,163	14,425	4,714	24,326	57.1	26.8	46.9
Shelby	461,878	295,985	103,694	60,690	38,803	4,201	62,199	64.1	22.4	35.0
Stark	175,719	115,717	41,448	24,827	11,104	5,517	18,554	65.8	23.6	35.8
Stephenson	344,921	226,912	94,889	55,794	23,569	15,526	23,120	65.8	27.5	41.8
Tazewell	374,528	272,879	72,486	31,081	31,732	9,673	29,163	72.9	19.4	26.6
Union	227,405	97,012	36,596	14,452	17,034	5,110	93,797	42.7	16.1	37.2
Vermilion	534,385	393,424	99,142	60,713	32,577	5,852	41,819	73.6	18.6	25.2
Wabash	124,079	77,668	16,493	11,276	3,356	1,861	29,918	62.6	13.3	21.2
Warren	326,653	217,123	95,141	43,996	36,722	14,423	14,389	66.5	29.0	43.8
Washington	329,135	202,534	55,729	28,071	23,330	4,328	70,872	61.5	16.9	27.5
Wayne	408,512	179,324	126,734	88,565	29,026	9,143	102,454	43.9	31.0	70.7
White	285,027	166,412	49,860	39,313	9,254	1,293	68,755	58.4	17.5	30.0
Whiteside	416,465	265,555	127,730	68,131	24,805	34,794	23,180	63.8	30.7	48.1
Will	498,651	365,136	103,681	49,829	29,287	24,565	29,834	73.2	20.8	28.4
Williamson	227,642	101,021	50,930	36,442	11,662	2,826	75,691	44.4	22.4	50.4
Winnebago	303,080	196,592	84,546	40,814	28,303	15,429	21,942	64.9	27.9	43.0
Woodford	316,064	230,652	76,736	28,538	40,494	7,704	8,676	73.0	24.3	33.3
Total	32,522,937	20,523,978	7,636,546	4,081,506	2,550,782	1,004,258	4,362,413	63.1	23.5	37.2

a See table of counties reporting an excessive acreage in pasture, on page 13.

TABLE II.—*Pasture land on farms in the United States, by counties (1910 census)*—Continued.

County.	Total land in farms.	Land in crops.	Pasture land.				All other farm land.	Percentage of total farm land devoted to—		Acres in pasture per 100 acres in crops.
			Total.	Improved.	Woodland.	Other.		Crops.	Pasture.	
INDIANA.										
Adams	208,802	132,865	53,930	26,720	22,770	4,440	22,007	63.6	25.8	40.6
Allen	395,312	236,575	101,396	35,992	53,927	11,477	57,341	59.8	25.7	42.9
Bartholomew	244,900	139,113	46,577	21,651	20,270	4,656	59,210	56.8	19.0	33.5
Benton	252,196	208,564	35,494	27,510	*3,943*	4,041	8,138	82.7	14.1	17.0
Blackford	98,373	57,060	29,372	16,824	10,905	1,643	11,941	58.0	29.9	51.5
Boone	264,558	180,626	60,168	27,522	31,019	1,627	23,764	68.3	22.7	33.3
Brown	160,798	40,157	42,182	24,768	13,540	3,874	78,459	25.0	26.2	105.0
Carroll	227,630	146,172	52,778	23,349	24,565	4,864	28,680	64.2	23.2	36.1
Cass	249,838	151,401	61,334	26,579	27,756	6,999	37,103	60.6	24.5	40.5
Clark	216,868	79,130	47,487	23,731	20,310	3,446	90,251	36.5	21.9	60.0
Clay	212,461	104,484	56,209	24,695	26,978	4,536	51,768	49.2	26.5	53.8
Clinton	253,853	183,802	53,711	30,269	20,609	2,833	16,340	72.4	21.2	29.2
Crawford	181,483	56,859	54,744	16,160	24,640	13,944	69,880	31.3	30.2	96.3
Daviess	253,412	133,938	57,620	43,412	11,511	2,697	61,854	52.9	22.7	43.0
Dearborn	185,405	81,227	55,586	21,271	15,960	18,355	48,592	43.8	30.0	68.4
Decatur	223,171	123,912	67,081	34,572	22,189	10,320	32,178	55.5	30.1	54.1
Dekalb	221,903	124,957	59,702	23,529	31,003	5,170	37,244	56.3	26.9	47.8
Delaware	240,483	146,253	68,742	40,636	24,822	3,284	25,488	60.8	28.6	47.0
Dubois	262,576	104,661	67,007	24,428	26.740	15,839	90,908	39.9	25.5	64.0
Elkhart	270,530	153,035	53,346	17,427	25,322	10,597	64,149	56.6	19.7	34.9
Fayette	134,200	69,187	36,006	16,100	15,863	4,043	29,007	51.6	26.8	52.0
Floyd	80,759	30,719	14,862	6,439	6,298	2,125	35,178	38.0	18.4	48.4
Fountain	240,845	149,762	63,602	27,843	30,377	5,382	27,481	62.2	26.4	42.5
Franklin	240,732	92,896	80,487	32,405	29,234	18,848	67,349	38.6	33.4	86.6
Fulton	221,387	115,899	55,623	28,050	18,735	8,838	49,865	52.4	25.1	48.0
Gibson	273,102	166,879	47,230	29,645	14,386	3,199	58,993	61.1	17.3	28.3
Grant	246,857	149,850	67,243	37,069	26,175	3,999	29,764	60.7	27.2	44.9
Greene	315,073	127,441	104,414	65,257	25,531	13,626	83,218	40.4	33.1	81.9
Hamilton	243,379	163,968	55,579	24,565	29,683	1,331	23,832	67.4	22.8	33.9
Hancock	186,190	126,622	40,167	20,178	18,750	1,239	19,401	68.0	21.6	31.7
Harrison	288,405	110,809	63,327	28,175	25,076	10,076	114,269	38.4	22.0	57.1
Hendricks	254,159	150,895	94,322	42,518	*47,136*	4,668	8,942	59.4	37.1	62.5
Henry	244,432	149,579	64,925	39,039	21,867	4,019	29,928	61.2	26.6	43.4
Howard	184,020	128,148	39,344	20,921	16,663	1,760	16,528	69.6	21.4	30.7
Huntington	234,149	149,957	58,705	25,263	29,255	4,187	25,487	64.0	25.1	39.1
Jackson	294,597	134,296	68,107	26,378	35,370	6,359	92,194	45.6	23.1	50.7

Jasper	307,028	156,034	91,546	34,704	41,981	14,861	59,448	50.8	29.8	58.7
Jay	235,191	147,120	68,183	33,745	31,573	2,865	19,888	62.6	29.0	46.3
Jefferson	219,572	75,328	83,491	22,536	30,888	30,067	60,753	34.3	38.0	110.8
Jennings	219,611	82,680	66,527	31,381	26,910	8,236	70,404	37.6	30.3	80.5
Johnson	197,403	134,679	43,178	17,730	22,318	3,130	19,546	68.2	21.9	32.1
Knox	309,087	188,725	48,851	19,495	25,175	4,181	71,511	61.1	15.8	25.9
Kosciusko	316,833	174,392	83,389	31,317	38,421	13,651	59,052	55.0	26.3	47.8
Lagrange	230,576	128,099	59,309	15,843	23,408	20,058	43,168	55.6	25.7	46.3
Lake	224,204	135,117	51,161	24,004	17,310	9,847	37,926	60.3	22.8	37.8
Laporte	340,603	179,343	68,564	23,699	20,810	24,055	92,696	52.7	20.1	38.2
Lawrence	259,799	80,276	99,971	37,993	49,697	12,281	79,552	30.9	38.5	124.5
Madison	269,757	176,875	68,430	36,580	28,454	3,396	24,452	65.6	25.4	38.7
Marion	218,510	142,793	45,895	15,216	28,053	2,626	29,822	65.3	21.0	32.1
Marshall	268,106	144,944	66,503	19,366	29,210	17,927	56,659	54.1	24.8	45.9
Martin	194,877	55,436	94,198	32,866	28,833	32,499	45,243	28.4	48.3	169.9
Miami	229,464	135,702	63,270	31,379	25,144	6,747	30,492	59.1	27.6	46.6
Monroe	228,541	71,830	81,136	30,185	39,311	11,640	75,575	31.4	35.5	113.0
Montgomery	307,195	192,449	86,439	29,702	52,382	4,355	28,307	62.6	28.1	44.9
Morgan	240,211	114,780	89,235	31,201	52,793	5,241	36,196	47.8	37.1	77.7
Newton	231,935	138,796	64,429	27,216	*32,279*	4,934	28,710	59.8	27.8	46.4
Noble	255,759	137,395	76,127	27,000	30,464	18,663	42,237	53.7	29.8	55.4
Ohio	52,824	19,683	18,019	7,178	5,294	5,547	15,122	37.3	34.1	91.5
Orange	237,843	80,696	78,389	32,022	27,668	18,699	78,758	33.9	33.0	97.1
Owen	230,962	73,122	102,348	44,193	46,503	11,652	55,492	31.7	44.3	140.0
Parke	256,392	122,601	95,289	18,999	*70,170*	6,120	38,502	47.8	37.2	77.7
Perry	212,939	69,286	48,320	12,151	25,683	10,486	95,333	32.5	22.7	69.7
Pike	194,723	88,445	48,698	37,790	7,173	3,735	57,580	45.4	25.0	55.1
Porter	239,329	133,548	65,361	26,617	26,829	11,915	40,420	55.8	27.3	48.9
Posey	238,834	165,348	23,917	12,723	9,669	1,525	49,569	69.2	10.0	14.5
Pulaski	258,170	119,138	79,931	34,051	34,862	11,018	59,101	46.1	31.0	67.1
Putnam	292,399	131,995	122,725	31,538	*80,418*	10,769	37,679	45.1	42.0	93.0
Randolph	280,332	179,892	68,857	33,342	32,049	3,466	31,583	64.2	24.6	38.3
Ripley	273,171	116,030	163,645	122,609	27,913	13,123	(a)	42.5	59.9	141.0
Rush	253,872	164,177	56,974	27,685	26,315	2,974	32,721	64.7	22.4	34.7
Saint Joseph	253,463	137,322	48,952	15,944	20,063	12,945	67,189	54.2	19.3	35.6
Scott	111,341	45,779	24,342	11,520	9,361	3,461	41,220	41.1	21.9	53.2
Shelby	251,903	176,796	41,450	16,737	19,717	4,996	33,657	70.2	16.5	23.4
Spencer	236,599	128,702	38,536	22,039	10,921	5,576	69,361	54.4	16.3	29.9
Starke	158,009	65,181	39,038	10,948	22,323	5,767	53,790	41.3	24.7	59.9
Steuben	183,911	96,374	56,018	21,690	20,196	14,132	31,519	52.4	30.5	58.1
Sullivan	255,009	134,667	66,261	36,600	25,330	4,331	54,081	52.8	26.0	49.2
Switzerland	136,856	47,728	45,717	23,244	13,473	9,000	43,411	34.9	33.4	95.8
Tippecanoe	299,305	213,992	61,260	29,553	28,548	3,159	24,053	71.5	20.5	28.6
Tipton	163,609	111,824	42,054	23,296	18,030	728	9,791	68.3	25.7	37.6
Union	102,182	55,240	32,279	14,757	14,230	3,292	14,663	54.1	31.6	58.4
Vanderburg	132,648	88,702	24,010	8,311	*13,490*	2,209	19,936	66.9	18.1	27.1
Vermilion	149,268	89,637	37,750	10,919	*23,406*	3,425	21,881	60.1	25.3	42.1
Vigo	230,576	129,225	54,317	18,475	26,528	9,314	47,034	56.0	23.6	42.0
Wabash	249,327	146,606	72,605	34,870	31,671	6,064	30,116	58.8	29.1	49.5
Warren	217,060	145,730	48,997	21,754	*24,014*	3,229	22,333	67.1	22.6	33.6

[a] See table of counties reporting an excessive acreage in pasture, on page 13.

TABLE II.—*Pasture land on farms in the United States, by counties (1910 census)*—Continued.

County.	Total land in farms.	Land in crops.	Pasture land.				All other farm land.	Percentage of total farm land devoted to—		Acres in pasture per 100 acres in crops.
			Total.	Improved.	Woodland.	Other.		Crops.	Pasture.	
INDIANA—Continued.										
Warrick	235,234	128,983	43,363	31,238	8,006	4,119	62,888	54.8	18.4	33.6
Washington	310,059	116,929	90,574	51,142	27,667	11,765	102,556	37.7	29.2	77.5
Wayne	247,055	139,609	71,307	32,426	33,926	4,955	36,139	56.5	28.9	51.1
Wells	226,113	141,225	59,825	30,912	27,352	1,561	25,063	62.5	26.5	42.4
White	314,583	196,839	78,146	44,337	*26,092*	7,717	39,598	62.6	24.8	39.7
Whitley	202,763	110,781	58,954	26,113	29,160	3,681	33,028	54.6	29.1	53.2
Total	21,299,823	11,506,323	5,686,469	2,551,771	2,418,642	716,056	4,107,031	54.0	26.7	49.4
IOWA.										
Adair	356,756	199,439	128,294	105,255	14,024	9,015	29,023	55.9	35.9	64.3
Adams	261,719	140,632	102,434	82,786	16,055	3,593	18,653	53.7	39.1	72.8
Allamakee	373,033	155,594	166,866	44,330	97,766	24,770	50,573	41.7	44.7	107.2
Appanoose	307,571	136,667	143,425	89,702	47,882	5,841	27,479	44.4	46.6	105.0
Audubon	281,629	186,649	84,659	71,458	8,725	4,476	10,321	66.3	30.1	45.4
Benton	449,553	289,637	123,249	83,647	20,147	19,455	36,667	64.4	27.4	42.5
Blackhawk	340,103	221,378	98,350	62,904	22,281	13,165	20,375	65.1	28.9	44.4
Boone	341,376	223,243	90,059	45,754	23,891	20,414	28,074	65.4	26.4	40.3
Bremer	267,528	176,434	79,566	39,813	18,084	21,669	11,528	65.9	29.7	45.1
Buchanan	351,498	221,212	112,444	60,183	24,118	28,143	17,842	62.9	32.0	50.8
Buena Vista	349,285	244,454	83,732	58,853	3,859	21,020	21,099	70.0	24.0	34.3
Butler	352,854	227,617	99,202	54,854	15,696	28,652	26,035	64.5	28.1	43.6
Calhoun	349,375	234,684	80,781	56,140	4,895	19,746	33,910	67.2	23.1	34.4
Carroll	351,936	236,553	81,659	61,173	7,465	13,021	33,724	67.2	23.2	34.5
Cass	354,447	223,862	114,702	94,440	13,256	7,006	15,883	63.1	32.3	51.2
Cedar	350,505	211,763	106,892	71,672	26,632	8,588	31,850	60.4	30.5	50.5
Cerro Gordo	336,616	227,125	85,979	53,470	11,182	21,327	23,512	67.5	25.5	37.9
Cherokee	361,435	249,943	167,067	57,326	80,960	28,781	(*a*)	69.1	46.2	66.8
Chickasaw	307,522	189,586	90,312	44,890	22,557	22,865	27,624	61.6	29.4	47.6
Clarke	260,944	133,078	107,013	63,734	28,339	14,940	20,853	51.0	41.0	80.4
Clay	335,912	215,545	93,156	67,509	8,641	17,006	27,211	64.2	27.7	43.1
Clayton	461,417	236,728	174,976	66,985	87,466	20,525	49,713	51.3	37.9	73.9
Clinton	423,469	251,517	152,912	99,427	26,285	27,200	19,040	59.4	36.1	60.8

Crawford	439,451	288,969	127,217	91,632	18,825	16,760	23,265	65.7	28.9	44.0
Dallas	356,181	222,576	85,418	44,304	26,359	14,755	48,187	62.5	24.0	38.4
Davis	311,422	145,553	138,749	75,813	55,515	7,421	27,120	46.7	44.5	95.4
Decatur	319,069	147,279	133,388	70,188	48,270	14,930	38,402	46.2	41.8	90.6
Delaware	350,223	218,856	116,592	63,722	30,110	22,760	14,775	62.5	33.3	53.3
Des Moines	249,983	130,033	81,320	33,682	35,952	11,686	38,630	52.0	32.5	62.5
Dickinson	208,321	129,779	54,040	32,652	3,553	17,835	24,502	62.3	25.9	41.6
Dubuque	366,390	202,029	142,802	54,384	63,190	25,228	21,559	55.1	39.0	70.7
Emmet	224,054	137,615	56,638	36,111	4,563	15,964	29,801	61.4	25.3	41.1
Fayette	447,459	258,238	159,541	83,058	36,603	39,880	29,680	57.7	35.7	61.8
Floyd	298,544	201,481	79,550	48,394	15,676	15,480	17,513	67.5	26.6	39.5
Franklin	356,833	245,254	88,839	46,149	8,995	33,695	22,740	68.7	24.9	36.2
Fremont	296,977	184,488	79,033	53,641	19,727	5,665	33,456	62.1	26.6	42.8
Greene	357,906	237,543	93,214	53,027	15,758	24,429	27,149	66.4	26.0	39.2
Grundy	318,280	223,530	79,528	53,585	4,458	21,485	15,222	70.2	25.0	35.6
Guthrie	354,200	202,875	113,629	65,970	33,789	13,870	37,696	57.3	32.1	56.0
Hamilton	357,803	232,457	88,298	50,756	10,776	26,766	37,048	65.0	24.7	38.0
Hancock	340,298	219,800	80,579	57,428	3,035	20,116	39,919	64.6	23.7	36.7
Hardin	351,784	219,870	95,791	57,486	22,253	16,052	36,123	62.5	27.2	43.0
Harrison	408,097	253,771	111,739	54,937	38,472	18,330	42,587	62.2	27.4	44.0
Henry	263,749	147,796	94,543	44,748	33,295	16,500	21,410	56.0	35.8	64.0
Howard	285,402	172,206	79,198	49,970	11,709	17,519	33,998	60.3	27.7	46.0
Humboldt	269,116	180,146	63,352	41,408	4,833	17,111	25,618	66.9	23.5	35.2
Ida	270,092	195,745	61,492	52,113	2,764	6,615	12,855	72.5	22.8	31.4
Iowa	360,024	191,961	122,419	81,681	30,756	9,982	45,644	53.3	34.0	63.8
Jackson	389,773	177,994	185,367	71,754	89,426	24,187	26,412	45.7	47.5	104.2
Jasper	453,901	262,946	152,908	104,992	34,224	13,692	38,047	57.9	33.7	58.2
Jefferson	263,260	138,632	107,423	48,949	45,820	12,654	17,205	52.7	40.8	77.5
Johnson	378,334	214,042	131,625	80,164	41,786	9,675	32,667	56.6	34.8	61.5
Jones	341,433	178,511	138,465	80,878	41,957	15,630	24,457	52.3	40.5	77.6
Keokuk	357,571	201,173	127,626	78,648	40,895	8,083	28,772	56.2	35.7	63.5
Kossuth	566,404	363,241	133,320	78,650	7,565	47,105	69,843	64.1	23.5	36.7
Lee	310,660	147,551	127,058	40,707	64,179	22,172	36,051	47.5	40.9	86.7
Linn	431,055	259,762	165,883	83,257	53,525	29,101	5,410	60.3	27.3	45.3
Louisa	236,934	130,894	76,186	33,695	37,233	5,258	29,854	55.2	32.1	58.2
Lucas	263,659	121,721	112,090	57,556	41,915	12,619	29,848	46.2	42.5	92.1
Lyon	352,032	272,156	71,583	49,403	7,836	14,344	8,293	77.3	20.3	26.3
Madison	346,541	172,494	142,163	83,940	38,493	19,730	31,884	49.8	41.0	80.5
Mahaska	350,531	196,147	118,616	73,844	34,002	10,770	35,768	56.0	33.8	60.5
Marion	343,949	179,849	129,532	68,598	46,992	13,942	34,568	52.3	37.7	72.0
Marshall	357,969	238,497	99,441	70,647	20,278	8,516	20,031	66.6	27.8	41.7
Mills	260,648	165,266	75,075	44,899	19,593	10,583	20,307	63.4	28.8	45.4
Mitchell	287,046	195,206	67,150	44,202	13,981	8,967	24,690	68.0	23.4	34.4
Monona	400,349	227,217	104,368	33,997	39,045	31,326	68,764	56.8	26.0	45.9
Monroe	257,951	109,820	121,279	64,806	45,352	11,121	26,652	42.6	47.0	110.4
Montgomery	266,403	165,170	79,227	61,755	13,015	4,457	22,006	62.0	29.7	48.0
Muscatine	259,046	150,157	87,263	44,535	30,371	12,357	21,626	58.0	33.7	58.1
O'Brien	345,873	232,800	188,529	55,995	16,524	116,010	(a)	67.3	54.5	81.0
Osceola	236,406	162,869	54,614	46,968	2,590	5,056	18,923	68.9	23.1	33.5

a See table of counties reporting an excessive acreage in pasture, on page 13.

TABLE II.—*Pasture land on farms in the United States, by counties (1910 census)*—Continued.

County.	Total land in farms.	Land in crops.	Pasture land.				All other farm land.	Percentage of total farm land devoted to—		Acres in pasture per 100 acres in crops.
			Total.	Improved.	Woodland.	Other.		Crops.	Pasture.	
IOWA—Continued.										
Page	327,809	191,356	108,382	84,741	17,036	6,605	28,071	58.4	33.1	56.6
Palo Alto	324,468	198,789	80,991	55,706	3,213	22,072	44,688	61.3	25.0	40.7
Plymouth	539,533	382,967	121,865	86,277	8,470	27,118	34,701	71.0	22.6	31.8
Pocahontas	351,777	238,798	82,147	53,044	6,355	22,748	30,832	68.0	23.3	34.4
Polk	339,196	211,331	90,106	45,684	30,483	13,939	37,759	62.3	26.6	42.6
Pottawattamie	574,538	372,876	a 143,897	a 102,452	a 24,945	a 16,500	57,765	64.9	25.0	38.6
Poweshiek	359,765	204,002	124,990	97,878	17,768	9,344	30,773	56.7	34.7	61.3
Ringgold	325,483	165,891	132,302	96,763	28,831	6,708	27,290	51.0	40.6	79.8
Sac	360,529	249,523	83,692	53,162	5,918	24,612	27,314	69.2	23.2	33.5
Scott	276,073	183,408	77,174	47,057	17,412	12,705	15,491	66.4	27.9	42.1
Shelby	370,317	253,307	96,608	72,183	15,063	9,362	20,402	68.4	26.1	38.1
Sioux	475,438	357,762	96,878	69,090	6,530	21,258	20,798	75.2	20.4	27.1
Story	351,286	241,508	86,304	52,476	18,318	15,510	23,474	68.7	24.6	35.7
Tama	440,404	270,173	142,426	103,434	26,121	12,871	27,805	61.3	32.3	52.7
Taylor	335,507	170,283	126,984	94,523	29,048	3,413	38,240	50.8	37.8	74.6
Union	252,807	129,348	91,346	55,313	21,169	14,864	32,113	51.2	36.1	70.6
Van Buren	300,515	127,438	124,799	48,963	66,204	9,632	48,278	42.4	41.5	98.0
Wapello	259,829	134,112	106,115	57,532	40,612	7,971	19,602	51.6	40.8	79.1
Warren	342,113	170,170	136,271	91,168	39,578	5,525	35,672	49.7	39.8	80.1
Washington	338,975	192,517	118,634	71,957	35,572	11,105	27,824	56.8	35.0	61.6
Wayne	323,921	178,718	117,923	87,746	22,902	7,275	27,280	55.2	36.4	66.0
Webster	423,492	276,491	105,399	47,803	23,827	33,769	41,602	65.3	24.9	38.1
Winnebago	237,666	144,778	62,919	38,614	3,583	20,722	29,969	60.9	26.5	43.4
Winneshiek	425,917	239,998	138,024	62,336	48,743	26,945	47,895	56.3	32.4	57.5
Woodbury	524,138	356,302	123,967	78,248	23,592	22,127	43,869	68.0	23.6	34.8
Worth	247,982	162,418	61,262	35,998	6,525	18,739	24,302	65.5	24.7	37.7
Wright	355,341	240,569	82,782	45,066	6,150	31,566	31,990	67.7	23.3	34.7
Total	33,930,688	20,532,138	10,655,616	6,271,197	2,630,007	1,754,412	2,742,934	60.5	31.4	51.9

KANSAS.

Allen	296,323	159,833	82,862	53,309	10,630	18,923	53,628	53.9	28.0	51.9
Anderson	336,479	174,219	114,275	50,939	15,407	47,929	47,985	51.8	34.0	65.6
Atchison	249,339	149,911	63,320	31,759	26,797	4,764	36,108	60.1	25.4	42.2
Barber	648,402	180,708	400,678	42,037	16,700	341,941	67,016	27.9	61.8	221.7
Barton	527,706	364,064	128,346	65,915	17,776	44,655	35,296	69.0	24.3	35.3
Bourbon	370,972	179,355	111,540	52,023	28,472	31,045	80,077	48.3	30.1	62.2
Brown	348,259	233,757	80,936	47,425	23,399	10,112	33,566	67.1	23.2	34.6
Butler	857,062	345,683	428,122	232,064	28,344	167,714	83,257	40.3	50.0	123.8
Chase	458,043	101,966	321,061	62,636	52,862	205,563	35,016	22.3	70.1	314.8
Chautauqua	370,049	120,638	210,742	29,983	58,776	121,983	38,669	32.6	57.0	174.7
Cherokee	322,692	173,230	75,410	45,353	20,194	9,863	74,052	53.7	23.4	43.5
Cheyenne	411,400	129,148	149,334	18,305	1,560	129,469	132,918	31.4	36.3	115.7
Clark	533,903	82,082	582,622	144,738	1,953	435,931	(b)	15.4	109.1	709.8
Clay	398,504	256,417	113,200	58,494	12,752	41,954	28,887	64.3	28.4	44.1
Cloud	433,112	263,890	119,781	33,156	13,252	73,373	49,441	60.9	27.7	45.4
Coffey	400,535	217,616	125,535	89,323	6,396	29,816	57,384	54.3	31.3	57.7
Comanche	423,170	75,406	338,826	78,606	21,463	238,757	8,938	17.8	80.1	449.3
Cowley	653,470	297,555	312,735	71,583	30,570	210,582	43,180	45.5	47.9	105.1
Crawford	338,585	185,987	92,620	43,969	18,525	30,126	59,978	54.9	27.4	49.8
Decatur	531,421	239,810	157,833	21,616	7,091	129,126	133,778	45,1	29,7	65,8
Dickinson	515,127	289,208	158,268	84,723	14,580	58,965	67,651	56.1	30.7	54.7
Doniphan	230,248	138,669	54,324	32,627	17,612	4,085	37,255	60.2	23.6	39.2
Douglas	284,016	146,553	92,142	43,144	23,450	25,548	45,321	51.6	32.4	62.9
Edwards	354,285	188,796	97,564	59,576	6,078	31,910	67,925	53.3	27.5	51.7
Elk	368,558	138,839	190,364	45,522	21,565	123,277	39,355	37.7	51.6	137.1
Ellis	525,128	234,493	204,958	71,691	4,096	129,171	85,677	44.7	39.0	87.4
Ellsworth	433,573	210,287	173,550	39,530	9,674	124,346	49,736	48.5	40.0	82.5
Finney	312,475	58,270	112,677	25,770	31,357	55,550	141,528	18.6	36.1	193.4
Ford	570,390	231,850	190,115	70,165	1,949	118,001	148,425	40.6	33.3	82.0
Franklin	347,507	168,796	117,075	61,651	26,427	28,997	61,636	48.6	33.7	69.4
Geary	225,728	92,812	115,412	13,623	2,266	99,523	17,504	41.1	51.1	124.4
Gove	496,500	173,565	213,249	61,174	965	151,110	109,686	35.0	43.0	122.8
Graham	524,764	249,498	167,739	28,894	15,326	123,519	107,527	47.5	32.0	67.2
Grant	147,332	12,860	123,348	41,636	4,040	77,672	11,124	8.7	83.7	959.2
Gray	232,803	64,888	101,919	1,105	10,630	90,184	65,996	27.9	43.8	157.1
Greeley	108,774	12,675	112,093	9,626	.....	102,467	(b)	11.6	103.0	884.0
Greenwood	646,416	232,246	341,782	65,849	14,705	261,228	72,388	35.9	52.9	147.2
Hamilton	171,850	28,363	75,229	18,294	1,010	55,925	68,258	16.5	43.8	265.3
Harper	476,564	294,476	134,259	54,323	12,144	67,792	47,829	61.8	28.2	45.6
Harvey	325,624	217,147	76,078	54,732	3,747	17,599	32,399	66.7	23.4	35.0
Haskell	88,278	9,860	735	.....	15	720	77,683	11.2	.8	7.5
Hodgeman	399,606	76,347	315,122	1,154	59,314	254,654	8,137	19.1	78.9	412.7
Jackson	393,509	234,133	115,168	63,722	17,735	33,711	44,208	59.5	29.3	49.2
Jefferson	336,472	184,850	99,470	51,809	33,211	14,450	52,152	54.9	29.6	53.8
Jewell	561,241	317,115	158,974	68,068	37,683	53,223	85,152	56.5	28.3	50.1
Johnson	281,314	168,360	76,503	42,975	20,120	13,408	36,451	59.8	27.2	45.4

a Estimated.

b See table of counties reporting an excessive acreage in pasture, on page 13.

TABLE II.—*Pasture land on farms in the United States, by counties (1910 census)*—Continued.

County.	Total land in farms.	Land in crops.	Pasture land.				All other farm land.	Percentage of total farm land devoted to—		Acres in pasture per 100 acres in crops.
			Total.	Improved.	Woodland.	Other.		Crops.	Pasture.	
KANSAS—Continued.										
Kearny	191,855	42,734	77,797	9,041	1,249	67,507	71,324	22.3	40.5	182.1
Kingman	498,721	273,038	196,835	118,361	5,252	73,222	28,848	54.7	39.5	72.1
Kiowa	418,760	183,657	189,710	52,145	2,771	134,794	45,393	43.9	45.3	103.3
Labette	391,753	204,405	108,387	62,257	14,377	31,753	78,961	52.2	27.7	53.0
Lane	321,942	72,045	169,763	97,658	2,387	69,718	80,134	22.4	52.7	235.6
Leavenworth	269,880	142,696	92,739	40,654	44,202	7,883	134,445	52.9	34.4	65.0
Lincoln	442,639	204,847	185,233	57,023	14,281	113,929	52,559	46.3	41.9	90.4
Linn	356,837	172,540	116,318	52,114	33,044	31,160	67,979	48.4	32.6	67.4
Logan	454,561	94,663	265,120	80,378	1,346	183,396	94,778	20.8	58.3	280.1
Lyon	525,726	239,173	220,339	92,034	31,729	96,576	66,214	45.5	41.9	92.1
McPherson	556,232	364,395	136,772	75,328	8,084	53,360	55,065	65.5	24.6	37.5
Marion	583,845	333,778	218,365	82,459	25,299	110.607	31,702	57.2	37.4	65.4
Marshall	558,818	352,514	151,003	61,004	25,580	64,419	55,301	63.1	27.0	42.8
Meade	426,418	108,199	180,249	45,728	1,743	132,778	137,970	25.4	42.3	166.6
Miami	359,305	185,827	117,234	65,613	31,821	19,800	56,244	51.7	32.6	63.1
Mitchell	444,528	252,155	130,545	43,543	9,614	77,388	61,828	56.7	29.4	51.8
Montgomery	367,325	179,775	118,472	56,644	30,821	31,007	69,078	48.9	32.3	65.9
Morris	411,654	182,394	196,397	62,665	11,081	122,651	32,863	44.3	47.7	107.7
Morton	139,514	13,466	124,885	2,320	.....	122,565	1,163	9.7	89.5	927.1
Nemaha	438,376	264,589	119,268	71,923	29,695	17,650	54,519	60.4	27.2	45.1
Neosho	328,453	174,087	93,061	50,689	16,910	25,462	61,305	53.0	28.3	53.5
Ness	626,749	137,869	398,698	82,931	13,012	302,755	90,182	22.0	63.6	289.1
Norton	532,918	204,859	191,716	31,231	8,087	152,398	136,343	38.4	36.0	93.6
Osage	438,617	210,184	162,459	70,239	26,314	65,906	65,974	47.9	37.0	77.3
Osborne	554,868	267,242	244,529	57,715	38,706	148,108	43,097	48.2	44.1	91.5
Ottawa	435,387	208,358	179,501	41,971	5,702	131,828	47,528	47.9	41.2	86.1
Pawnee	444,308	279,382	103,601	63,523	1,975	38,103	61,325	62.9	23.3	37.0
Phillips	553,550	310,387	181,124	90,480	17,491	73,153	62,039	56.1	32.7	58.4
Pottawatomie	505,413	222,179	234,887	84,053	34,863	115,971	48,347	44.0	46.5	105.7
Pratt	414,579	258,485	97,581	59,412	5,638	32,531	58,513	62.3	23.5	37.7
Rawlins	577,575	203,426	287,066	63,732	23,455	199,879	87,083	35.2	49.7	141.1
Reno	735,858	476,735	176,381	81,371	30,508	64,502	82,742	64.8	24.0	37.0
Republic	441,803	293,786	105,668	39,561	20,675	45,432	42,349	66.5	23.9	36.0
Rice	443,416	288,422	112,789	46,728	7,023	59,038	42,205	65.0	25.4	39.1
Riley	377,576	159,079	181,076	30,587	20,151	130,338	37,421	42.1	48.0	113.8
Rooks	539,349	272,204	181,824	53,540	13,698	114,586	85,321	50.5	33.7	66.8

Rush	431,939	225,819	146,456	51,603	3,369	91,484	59,664	52.3	33.9	46.9
Russell	524,896	224,933	250,255	46,331	18,645	185,279	49,708	42.9	47.7	111.3
Saline	424,950	248,215	149,311	48,964	4,531	95,816	27,424	58.4	35.1	60.2
Scott	265,750	71,241	182,514	129,095	5	53,414	11,995	26.8	68.7	256.2
Sedgwick	605,889	406,659	127,037	78,198	10,129	38,710	72,193	67.1	21.0	31.2
Seward	211,274	50,538	98,410	29,549	61	68,800	62,326	23.9	46.6	194.7
Shawnee	312,716	171,051	93,561	48,884	13,615	31,062	48,104	54.7	29.9	54.7
Sheridan	493,877	201,477	122,860	46,292	3,391	73,177	69,540	40.8	24.9	61.0
Sherman	440,105	87,710	275,700	104,530	366	170,804	76,695	19.9	62.6	314.3
Smith	541,637	308,695	171,504	64,667	44,977	61,860	61,438	57.0	31.7	55.6
Stafford	450,687	308,043	98,288	46,598	2,308	49,382	44,356	68.3	21.8	31.9
Stanton	154,422	15,822	2,525	.....	.....	2,525	136,075	10.2	1.6	16.0
Stevens	224,770	42,684	139,326	48,580	.....	81,746	51,760	19.0	58.0	305.4
Sumner	717,507	487,184	157,647	86,728	12,585	58,334	72,676	67.9	22.0	32.4
Thomas	536,070	220,721	199,031	87,157	20,559	91,315	116,318	41.2	37.1	90.2
Trego	429,672	161,458	216,214	93,000	1,435	121,779	52,000	37.6	50.3	133.9
Wabaunsee	477,806	181,722	245,935	46,552	13,557	185,826	50,149	38.0	51.5	135.4
Wallace	332,009	35,433	271,880	97,670	2,390	171,820	24,696	10.7	81.9	767.4
Washington	547,135	335,947	159,914	53,570	30,996	75,348	51,274	61.4	29.2	47.6
Wichita	203,153	34,418	103,765	41,784	454	61,527	64,970	16.9	51.1	301.5
Wilson	330,160	150,786	119,013	53,627	24,013	41,373	60,361	45.7	36.0	78.9
Woodson	279,235	142,485	98,397	53,735	17,408	27,254	38,353	51.0	35.2	69.1
Wyandotte	72,524	40,280	19,808	7,205	11,367	1,236	12,436	55.5	27.3	49.2
Total	43,384,799	20,093,126	17,115,638	5,925,590	1,647,363	9,542,685	6,176,035	46.3	39.5	85.2

KENTUCKY.

Adair	224,910	63,580	44,696	30,786	10,608	3,302	116,634	28.3	19.9	70.3
Allen	204,681	62,066	50,228	27,296	16,233	6,699	92,387	30.3	24.5	80.9
Anderson	124,273	30,931	59,095	36,001	13,169	9,925	34,247	24.9	47.9	191.0
Ballard	145,185	64,342	20,021	16,191	3,644	186	60,822	44.3	13.8	31.1
Barren	297,893	101,677	77,028	57,342	12,843	6,843	119,188	34.1	25.9	75.7
Bath	143,130	40,787	64,587	27,943	29,889	6,755	37,756	28.5	45.1	158.4
Bell	97,956	16,831	9,851	5,954	2,917	980	71,274	17.2	10.1	58.5
Boone	145,693	42,565	76,687	66,687	5,920	4,080	26,441	29.2	52.6	180.2
Bourbon	189,796	65,446	107,651	58,084	47,630	1,937	16,699	34.5	56.7	164.5
Boyd	71,570	16,590	35,236	29,104	4,665	1,467	19,744	23.2	49.2	212.4
Boyle	110,518	41,676	33,794	20,004	11,686	2,104	35,048	37.7	30.6	81.1
Bracken	122,451	31,767	44,493	37,063	5,024	2,406	46,191	25.9	36.3	140.1
Breathitt	261,943	37,137	20,207	9,877	5,362	4,968	204,599	14.2	7.7	54.4
Breckinridge	339,369	96,437	72,378	49,541	15,502	7,335	170,554	28.4	21.3	75.1
Bullitt	157,051	38,611	32,228	14,560	9,723	7,945	86,212	24.6	20.5	83.5
Butler	242,729	62,257	36,183	20,129	11,614	4,440	144,289	25.6	14.9	58.1
Caldwell	195,442	49,195	53,232	39,066	12,911	1,255	93,015	25.2	27.2	108.2
Calloway	241,372	77,894	33,417	20,083	11,687	1,647	130,061	32.3	13.8	42.9
Campbell	88,274	39,080	25,520	18,145	3,124	4,251	23,674	44.3	28.9	65.3
Carlisle	103,900	47,103	19,537	9,624	9,152	761	37,260	45.3	18.8	41.5

TABLE II.—*Pasture land on farms in the United States, by counties (1910 census)*—Continued.

County.	Total land in farms.	Land in crops.	Pasture land.				All other farm land.	Percentage of total farm land devoted to—		Acres in pasture per 100 acres in crops.
			Total.	Improved.	Woodland.	Other.		Crops.	Pasture.	
KENTUCKY—Continued.										
Carroll	80,519	22,165	38,941	21,123	13,202	4,616	19,413	27.5	48.4	175.7
Carter	241,751	50,854	61,891	40,183	15,291	6,417	129,006	21.0	25.6	121.7
Casey	223,143	48,617	35,214	26,249	4,505	4,460	139,312	21.8	15.8	72.4
Christian	417,763	154,292	76,228	59,515	11,866	4,847	187,243	36.9	18.2	49.4
Clark	149,935	39,233	89,319	60,293	25,407	3,619	21,383	26.2	59.6	227.7
Clay	244,214	46,884	25,418	17,100	4,645	3,673	171,912	19.2	10.4	54.2
Clinton	119,926	32,001	16,500	11,425	3,338	1,737	71,425	26.7	13.8	51.6
Crittenden	216,088	66,377	53,665	39,679	7,524	6,462	96,046	30.7	24.8	81.0
Cumberland	164,757	31,169	22,307	10,505	8,963	2,839	111,281	18.9	13.5	71.6
Daviess	267,062	118,479	75,709	53,351	5,050	17,308	72,874	44.4	28.4	63.9
Edmonson	184,382	36,031	25,241	17,628	3,803	3,810	123,110	19.5	13.7	70.1
Elliott	149,698	30,696	41,239	22,697	10,368	8,174	77,763	20.5	27.5	134.3
Estill	142,824	29,497	38,893	16,748	18,085	4,060	74,434	20.7	27.2	131.9
Fayette	165,541	72,765	66,683	57,375	6,714	2,594	26,093	44.0	40.3	91.6
Fleming	213,666	64,659	89,607	69,010	11,908	8,689	59,400	30.3	41.9	138.6
Floyd	235,190	38,890	33,811	16,863	13,580	3,368	162,489	16.5	14.4	86.9
Franklin	125,330	38,978	54,869	40,486	10,029	4,354	31,483	31.1	43.8	140.8
Fulton	89,892	53,140	12,811	9,813	2,621	377	23,941	59.1	14.3	24.1
Gallatin	58,620	15,834	26,040	16,423	5,951	3,666	16,746	27.0	44.4	164.5
Garrard	127,788	48,391	57,311	40,849	11,027	5,435	22,086	37.9	44.8	118.4
Grant	156,482	42,658	88,319	64,776	14,466	9,077	25,505	27.3	56.4	207.0
Graves	335,830	125,925	62,574	44,984	13,288	4,302	147,331	37.5	18.6	49.7
Grayson	295,551	88,282	74,869	50,477	17,146	7,246	132,400	29.9	25.3	84.1
Green	167,375	48,149	34,570	19,725	10,092	4,753	84,656	28.8	20.7	71.8
Greenup	197,021	39,275	52,386	23,226	23,061	6,099	105,360	19.9	26.6	133.4
Hancock	108,588	39,651	30,131	16,779	3,118	10,234	38,806	30.5	27.7	76.0
Hardin	367,128	108,111	118,508	84,169	21,767	12,572	140,509	29.4	32.3	109.6
Harlan	161,926	19,425	22,893	17,137	5,162	594	119,608	12.0	14.1	117.9
Harrison	192,849	57,205	100,648	75,192	9,982	15,474	34,996	29.7	52.2	175.9
Hart	246,407	59,457	68,969	44,417	16,540	8,012	117,981	24.1	28.0	116.0
Henderson	231,677	114,626	62,790	54,479	5,949	2,362	54,261	49.5	23.5	54.8
Henry	178,217	47,711	63,777	52,752	4,790	6,235	66,729	26.8	35.8	133.7
Hickman	133,494	68,342	48,310	27,073	15,058	6,179	16,842	51.2	36.2	70.7
Hopkins	298,263	92,232	67,457	40,368	15,531	11,558	138,574	30.9	22.6	73.1
Jackson	153,561	32,034	40,063	17,703	15,741	6,619	81,464	20.9	26.1	125.1
Jefferson	196,707	86,829	58,317	23,955	16,985	17,377	51,561	44.1	29.6	67.2

Jessamine	99,887	50,529	42,146	24,527	13,373	4,246	7,212	50.5	42.2	83.4
Johnson	163,635	35,765	41,101	27,984	9,309	3,808	86,769	21.9	25.1	114.9
Kenton	86,408	28,444	37,696	27,881	4,803	5,012	20,268	32.9	43.6	132.5
Knott	202,438	22,851	20,378	13,039	5,793	1,546	159,209	11.3	10.1	89.2
Knox	187,590	43,182	32,699	26,094	5,015	1,590	111,709	23.0	17.4	75.7
Larue	153,315	50,360	36,504	28,567	3,506	4,431	66,451	32.8	23.8	72.5
Laurel	188,248	51,776	25,820	19,527	4,539	1,754	110,652	27.5	13.7	49.9
Lawrence	260,485	52,531	75,404	58,148	9,755	7,501	132,550	20.2	28.9	143.5
Lee	86,419	17,212	21,415	7,215	11,770	2,430	47,792	19.9	24.8	124.4
Leslie	169,254	18,890	8,036	6,850	695	491	142,328	11.2	4.7	42.5
Letcher	154,166	21,985	22,363	13,008	7,886	1,469	109,818	14.3	14.5	101.7
Lewis	244,823	44,466	60,868	29,945	23,698	7,225	139,489	18.2	24.9	136.9
Lincoln	190,274	59,876	53,371	33,253	17,478	2,640	77,027	31.5	28.0	89.1
Livingston	183,287	56,398	44,565	32,265	8,617	3,683	82,324	30.8	24.3	79.0
Logan	328,282	114,501	66,333	41,843	15,508	8,982	147,448	34.9	20.2	57.9
Lyon	110,305	31,991	20,317	14,652	2,737	2,928	57,997	29.0	18.4	63.5
McCracken	132,106	53,120	25,902	17,252	7,777	873	53,084	40.2	19.6	48.8
McLean	142,616	53,281	29,108	21,478	6,652	978	60,227	37.4	20.6	55.0
Madison	260,652	73,670	145,678	98,963	42,381	4,334	41,304	28.3	55.9	197.7
Magoffin	197,804	35,729	27,617	16,026	9,330	2,261	134,458	18.1	14.0	77.3
Marion	196,107	51,184	60,414	47,689	7,653	5,072	84,509	26.1	30.8	118.0
Marshall	199,890	64,459	25,431	12,985	11,331	1,115	110,000	32.2	12.7	39.5
Martin	90,347	16,178	7,081	2,588	2,551	1,942	67,088	17.9	7.8	43.8
Mason	147,613	52,439	69,289	59,211	6,173	3,905	25,835	35.5	46.9	132.1
Meade	177,437	48,949	52,034	37,562	10,874	3,598	76,454	27.6	29.3	106.3
Manifee	95,700	18,969	26,946	12,449	11,985	2,512	49,785	19.8	28.2	142.0
Mercer	151,884	55,991	74,270	53,085	12,490	8,695	21,623	36.9	48.9	132.6
Metcalfe	165,833	42,782	30,712	19,085	8,937	2,690	92,339	25.8	18.5	71.8
Monroe	204,275	52,707	32,172	9,372	16,488	6,312	119,396	25.8	15.7	61.0
Montgomery	116,665	31,791	68,980	47,927	19,269	1,784	15,894	27.2	59.1	217.0
Morgan	210,597	48,458	55,378	42,964	9,255	3,159	106,761	23.0	26.3	114.3
Muhlenberg	245,210	63,848	41,100	21,021	9,214	10,865	140,262	26.0	16.8	64.4
Nelson	228,650	65,002	73,118	48,505	21,396	3,217	90,530	28.4	32.0	112.5
Nicholas	113,055	31,676	56,354	36,858	15,630	3,866	25,025	28.0	49.8	177.9
Ohio	338,211	93,335	75,740	46,826	16,645	12,269	169,136	27.6	22.4	81.1
Oldham	106,214	31,505	38,807	18,394	16,833	3,580	35,902	29.7	36.5	123.2
Owen	213,786	50,316	95,519	72,375	12,438	10,706	67,951	23.5	44.7	189.8
Owsley	110,308	21,850	19,671	15,265	3,395	1,011	68,787	19.8	17.8	90.0
Pendleton	169,449	47,216	67,812	53,849	7,843	6,120	54,421	27.9	40.0	143.6
Perry	174,794	24,681	28,106	11,622	15,991	493	122,007	14.1	16.1	113.9
Pike	481,370	62,629	55,326	24,363	15,190	15,773	363,415	13.0	11.5	88.3
Powell	112,196	16,115	32,769	9,008	21,694	2,067	63,312	14.4	29.2	203.3
Pulaski	368,140	99,283	61,170	33,635	20,125	7,410	207,687	27.0	16.6	61.6
Robertson	60,525	15,203	28,645	23,708	3,323	1,614	16,677	25.1	47.3	188.4
Rockcastle	170,855	37,287	26,892	16,023	6,066	4,803	106,676	21.8	15.7	72.1
Rowan	128,130	19,449	14,632	7,642	6,439	551	94,049	15.2	11.4	75.2
Russell	161,188	41,128	18,057	8,619	1,025	8,413	102,003	25.5	11.2	43.9
Scott	186,438	60,018	107,914	70,601	33,823	3,490	18,506	32.2	57.9	179.8
Shelby	238,885	80,494	101,633	81,403	12,111	8,119	56,758	33.7	42.5	126.3
Simpson	148,341	59,164	35,850	30,976	3,673	1,201	53,327	39.9	24.2	60.6
Spencer	116,385	34,469	59,457	36,865	18,236	4,356	22,459	29.6	51.1	172.8

TABLE II.—*Pasture land on farms in the United States, by counties (1910 census)*—Continued.

County.	Total land in farms.	Land in crops.	Pasture land.				All other farm land.	Percentage of total farm land devoted to—		Acres in pasture per 100 acres in crops.
			Total.	Improved.	Woodland.	Other.		Crops.	Pasture.	
KENTUCKY—Continued.										
Taylor	159,171	46,185	33,338	16,903	7,066	9,369	79,648	29.0	20.9	72.2
Todd	224,735	80,452	34,635	24,611	8,705	1,319	109,648	35.8	15.4	43.0
Trigg	257,670	59,839	42,061	27,965	10,729	3,367	155,770	23.2	16.3	70.3
Trimble	91,633	27,642	39,434	12,256	18,183	8,995	24,557	30.2	43.0	142.7
Union	201,431	116,324	52,062	37,065	10,804	4,193	33,045	57.8	25.8	44.8
Warren	321,926	113,024	75,242	51,990	14,942	8,310	133,660	35.1	23.4	66.6
Washington	185,848	54,315	87,422	56,567	17,299	13,556	44,111	29.2	47.0	161.0
Wayne	317,375	55,222	41,719	28,401	10,505	2,813	220,434	17.4	13.2	75.5
Webster	204,450	69,857	59,472	35,988	18,408	5,076	75,121	34.2	29.1	85.1
Whitley	248,287	56,248	38,857	24,895	9,780	4,182	153,182	22.7	15.6	69.1
Wolfe	137,508	29,156	34,309	20,381	11,518	2,410	74,043	21.2	25.0	117.7
Woodford	121,320	54,780	41,037	22,543	16,106	2,388	25,503	45.2	33.8	74.9
Total	22,189,127	6,253,012	5,810,535	3,828,564	1,388,619	593,352	10,125,580	28.2	26.2	92.9
LOUISIANA.										
Acadia	273,932	135,550	59,670	43,176	14,419	2,075	78,712	49.5	21.8	44.0
Ascension	101,253	43,154	6,723	2,306	4,321	96	51,376	41.4	6.4	15.6
Assumption	95,142	54,069	5,808	1,447	3,424	937	35,265	56.8	6.1	10.7
Avoyelles	207,983	101,869	23,514	8,411	12,246	2,857	82,600	49.0	11.3	23.1
Bienville	291,980	82,391	16,881	8,278	7,757	846	195,708	27.9	5.7	20.5
Bossier	248,914	89,824	26,032	8,058	15,275	2,699	133,058	36.1	10.5	29.0
Caddo	331,636	144,208	33,123	13,380	18,197	1,546	154,305	43.5	10.0	23.0
Calcasieu	490,594	147,890	165,711	63,707	54,641	47,363	176,993	30.1	33.8	11.2
Caldwell	124,016	18,282	9,733	3,329	5,706	698	96,001	14.7	7.8	53.2
Cameron	105,525	13,808	27,585	3,916	918	22,751	64,132	13.1	26.1	199.8
Catahoula	113,165	28,606	6,377	1,805	4,208	364	78,182	25.3	5.6	22.3
Claiborne	400,715	127,191	63,542	16,726	39,935	6,881	209,982	31.7	15.9	50.0
Concordia	165,506	42,938	5,788	954	4,359	475	116,780	25.9	3.5	13.5
De Soto	369,649	113,567	56,182	20,971	32,379	2,832	199,900	30.7	15.2	49.5
East Baton Rouge	186,110	62,817	34,308	13,734	18,027	2,547	88,985	33.8	18.4	54.6
East Carroll	138,188	41,813	6,196	3,733	2,076	387	90,179	30.3	4.5	14.8
East Feliciana	194,978	77,165	44,034	20,565	15,753	7,716	73,779	39.6	22.6	57.1

Franklin	124,221	34,032	20,025	4,419	14,885	721	70,164	27.4	16.1	58.8
Grant	122,662	27,245	16,978	3,399	13,057	522	78,439	22.2	12.8	62.3
Iberia	171,061	97,835	23,176	7,080	6,995	9,101	50,050	57.2	13.5	23.7
Iberville	104,728	53,273	1,388	404	921	63	50,067	50.9	1.3	2.6
Jackson	189,627	39,411	16,115	5,549	9,874	692	134,101	20.8	8.5	40.9
Jefferson	30,702	10,103	7,045	2,963	3,713	369	13,554	32.9	22.9	69.7
Lafayette	162,329	111,466	72,525	21,678	44,220	6,627	(a)	68.7	44.7	65.1
Lafourche	220,688	80,042	18,304	832	3,695	13,777	122,342	36.3	8.3	23.0
La Salle	62,809	9,723	5,829	1,576	3,806	447	47,257	15.5	9.3	60.0
Lincoln	238,712	69,933	45,702	19,047	24,665	1,990	123,077	29.3	19.1	65.4
Livingston	95,708	20,232	11,576	2,481	8,710	385	63,900	21.1	12.1	57.2
Madison	142,175	18,317	3,060	1,549	1,383	128	90,798	34.0	2.2	6.3
Morehouse	221,036	65,066	8,052	4,106	3,901	45	147,918	29.4	3.6	12.4
Natchitoches	277,979	93,663	21,023	8,732	10,951	1,340	163,293	33.7	7.6	22.4
Orleans	10,220	3,723	1,880	173	407	1,300	4,617	36.4	18.4	50.5
Ouachita	213,005	64,968	18,864	5,189	13,481	194	129,173	30.5	8.9	29.0
Plaquemines	85,380	21,587	10,077	3,716	1,520	4,841	53,716	25.3	11.8	46.7
Pointe Coupee	203,591	88,818	15,766	3,225	12,078	463	99,007	43.6	7.7	17.8
Rapides	251,635	78,712	32,644	7,456	22,029	3,159	140,279	31.3	13.5	41.5
Red River	146,198	42,902	12,236	3,244	8,390	602	91,060	29.3	8.4	28.5
Richland	146,456	47,911	9,435	2,163	6,952	320	89,110	32.7	6.4	19.7
Sabine	234,863	55,372	30,826	8,966	19,832	2,028	148,665	23.6	13.1	55.7
St. Bernard	23,969	8,294	3,723	1,652	2,021	50	11,952	34.6	15.5	44.9
St. Charles	46,732	17,196	766	558	117	91	28,770	36.8	1.6	4.5
St. Helena	104,201	29,789	9,214	5,010	2,573	1,631	65,198	28.6	8.8	30.9
St. James	80,321	45,613	3,114	1,704	725	685	31,594	56.8	3.9	6.8
St. John the Baptist	45,145	27,230	1,378	213	1,163	2	16,537	60.3	3.1	5.1
St. Landry	467,823	222,412	64,928	38,475	21,409	5,044	180,483	47.5	13.9	29.2
St. Martin	118,551	70,538	22,540	6,259	10,691	5,590	25,473	59.5	19.0	32.0
St. Mary	162,642	88,354	15,202	7,299	5,645	2,258	59,086	54.3	9.3	17.2
St. Tammany	72,368	8,409	17,338	2,467	14,702	169	46,621	11.6	24.0	206.2
Tangipahoa	140,056	31,355	13,180	2,458	9,689	1,033	95,521	22.4	9.4	42.0
Tensas	182,036	65,079	21,501	6,074	12,211	3,216	95,456	35.8	11.8	33.0
Terrebonne	141,726	49,428	18,630	3,720	10,472	4,438	73,668	34.9	13.1	37.7
Union	364,112	90,411	43,000	9,464	32,007	1,529	230,701	24.8	11.8	47.6
Vermilion	258,712	111,368	43,552	22,484	10,947	10,121	103,792	43.0	16.8	39.1
Vernon	109,545	19,561	8,342	922	6,973	447	81,642	17.9	7.6	42.6
Washington	150,339	43,359	7,971	1,693	6,227	51	99,009	28.8	5.3	18.4
Webster	227,279	65,498	21,301	6,333	14,260	708	140,480	28.8	9.4	32.5
West Baton Rouge	57,383	33,013	4,369	1,104	2,870	395	20,001	57.5	7.6	13.2
West Carroll	59,147	19,482	2,064	989	923	152	37,601	32.9	3.5	10.6
West Feliciana	145,560	45,503	18,560	4,322	13,972	266	81,497	31.3	12.8	40.9
Winn	180,763	32,174	14,258	3,509	9,261	1,488	134,331	17.8	7.9	44.3
Total	10,439,481	3,613,542	1,348,664	479,152	677,964	191,548	5,477,275	34.6	12.9	37.3

[a] See table of counties reporting an excessive acreage in pasture, on page 13.

TABLE II.—*Pasture land on farms in the United States, by counties (1910 census)*—Continued.

County.	Total land in farms.	Land in crops.	Pasture land.				All other farm land.	Percentage of total farm land devoted to—		Acres in pasture per 100 acres in crops.
			Total.	Improved.	Woodland.	Other.		Crops.	Pasture.	
MAINE.										
Androscoggin	259,760	83,598	98,624	11,200	46,340	41,084	77,538	32.2	38.0	118.0
Aroostook	864,430	326,770	117,306	59,545	37,977	19,784	420,354	37.8	13.6	35.9
Cumberland	387,734	120,996	127,488	19,580	68,812	39,096	139,250	31.2	32.9	105.4
Franklin	341,301	85,586	117,587	13,182	59,036	45,369	138,128	25.1	34.5	137.4
Hancock	303,469	48,154	95,247	5,076	59,165	31,006	160,068	15.9	31.4	197.8
Kennebec	467,049	154,311	169,861	21,202	79,293	69,366	142,877	33.0	36.4	110.1
Knox	157,715	41,077	46,862	3,821	26,191	16,850	69,776	26.0	29.7	114.1
Lincoln	222,024	56,753	76,178	5,179	42,304	28,695	89,093	25.6	34.3	134.2
Oxford	538,225	114,347	225,417	48,438	142,030	34,949	198,461	21.2	41.9	197.1
Penobscot	679,633	189,514	206,493	39,631	87,877	78,985	283,626	27.9	30.4	109.0
Piscataquis	255,541	56,579	72,731	15,434	31,216	26,081	126,231	22.1	28.5	128.5
Sagadahoc	118,024	35,342	46,993	6,708	30,214	10,071	35,689	29.9	39.8	133.0
Somerset	595,757	143,322	173,157	35,737	93,387	44,033	279,278	24.1	29.1	120.8
Waldo	375,813	109,497	114,051	10,265	61,805	41,981	152,265	29.1	30.3	104.2
Washington	317,146	44,076	94,260	7,803	57,705	28,752	178,810	13.9	29.7	213.9
York	413,238	105,531	152,868	21,164	84,424	47,280	154,839	25.5	37.0	144.9
Total	6,296,859	1,715,453	1,935,123	323,965	1,007,776	603,382	2,646,283	27.2	30.7	112.8
MARYLAND.										
Allegany	163,287	32,646	43,728	18,195	21,953	3,580	86,913	20.0	26.8	133.9
Anne Arundel	208,245	68,605	28,521	17,229	7,974	3,318	111,119	32.9	13.7	41.6
Baltimore	326,482	153,835	32,866	16,199	11,920	4,747	139,781	47.1	10.1	21.4
Baltimore City	1,408	546	586	378	88	120	276	38.8	41.6	107.3
Calvert	124,695	21,576	30,876	17,573	9,901	3,402	72,243	17.3	24.8	143.1
Caroline	186,878	83,636	16,790	13,501	1,363	1,926	86,452	44.8	9.0	20.1
Carroll	276,308	167,420	24,068	13,606	5,113	5,349	84,820	60.6	8.7	14.4
Cecil	195,611	91,748	33,073	18,618	8,379	6,076	70,790	46.9	16.9	36.0
Charles	232,337	41,013	66,913	30,834	31,069	5,010	124,411	17.7	28.8	163.2
Dorchester	234,985	71,502	40,361	18,098	6,510	15,753	123,122	30.5	17.2	56.4
Frederick	374,653	217,410	63,400	40,189	9,597	13,614	93,843	58.0	16.9	29.2
Garrett	265,220	60,910	80,695	27,025	43,436	10,234	123,615	23.0	30.4	132.5

Harford	247,146	99,410	58,446	40,481	7,931	10,034	89,290	40.2	23.6	58.8
Howard	149,052	69,686	21,573	14,903	3,475	3,195	57,793	46.8	14.5	31.0
Kent	172,823	93,532	33,852	25,551	4,830	3,471	45,439	54.1	19.6	36.2
Montgomery	273,270	123,042	55,383	44,357	5,930	5,096	94,845	45.0	20.3	45.0
Prince Georges	240,036	59,469	41,853	25,093	14,149	2,611	138,714	24.8	17.4	70.4
Queen Annes	219,072	104,912	36,739	30,338	2,903	3,498	77,421	48.0	16.8	35.0
St. Marys	192,787	44,626	40,782	19,443	16,490	4,849	107,379	23.1	21.2	91.4
Somerset	146,270	42,484	10,934	2,922	2,527	5,485	92,852	29.0	7.5	25.7
Talbot	163,038	79,771	23,643	19,533	1,258	2,852	59,624	48.9	14.5	29.6
Washington	231,191	141,387	34,535	20,531	11,646	2,358	55,269	61.2	14.9	24.4
Wicomico	197,821	66,049	11,835	6,713	2,215	2,907	119,937	33.4	6.0	17.9
Worcester	234,525	70,863	27,757	14,723	3,268	9,766	135,905	30.2	11.8	39.2
Total	5,057,140	2,006,078	859,209	496,033	233,925	129,251	2,191,853	39.7	17.0	42.8
MASSACHUSETTS.										
Barnstable	49,798	8,931	10,873	5,591	3,091	2,191	29,994	17.9	21.8	121.7
Berkshire	388,353	99,408	132,279	22,577	70,374	39,328	156,666	25.6	34.1	133.1
Bristol	190,285	45,188	36,978	7,665	16,315	12,998	108,119	23.7	19.4	81.8
Dukes	19,209	1,970	7,934	*3,101*	1,053	3,780	9,305	10.3	41.3	402.7
Essex	171,893	58,779	52,334	10,112	27,144	15,078	60,780	34.2	30.4	89.0
Franklin	314,700	68,455	134,446	9,369	79,886	45,191	111,799	21.8	42.7	196.4
Hampden	253,398	57,238	89,274	15,628	44,304	29,342	106,886	22.6	35.2	156.0
Hampshire	276,054	66,708	101,067	13,566	53,075	34,426	108,279	24.2	36.6	151.5
Middlesex	349,634	97,046	79,554	17,436	41,528	20,590	173,034	27.8	22.8	82.0
Nantucket	3,109	632	1,142	199	38	905	1,335	20.3	36.7	180.7
Norfolk	104,042	26,341	23,536	6,190	13,049	4,297	54,165	25.3	22.6	89.4
Plymouth	136,915	28,458	19,842	7,001	8,948	3,893	88,615	20.8	14.5	69.7
Suffolk	3,435	2,223	998	411	368	219	214	64.7	29.1	44.9
Worcester	615,116	147,385	236,501	31,546	116,797	88,158	231,230	24.0	38.4	160.5
Total	2,875,941	708,762	926,758	150,392	475,970	300,396	1,240,421	24.6	32.2	130.8
MICHIGAN.										
Alcona	104,732	24,023	44,009	3,627	11,918	28,464	36,700	22.9	42.0	183.2
Alger	29,539	3,598	1,522	301	999	222	24,419	12.2	5.2	42.3
Allegan	472,708	236,375	115,136	38,008	43,846	33,282	121,197	50.0	24.4	48.7
Alpena	147,976	35,626	41,955	4,403	*29,181*	8,371	70,395	24.1	28.4	117.8
Antrim	145,430	48,235	36,188	5,682	25,188	5,318	61,007	33.2	24.9	75.0
Arenac	114,176	36,106	45,739	3,902	*34,695*	7,142	32,331	31.6	40.1	126.7
Baraga	34,844	7,206	3,315	541	2,501	273	24,323	20.7	9.5	46.0
Barry	336,836	155,487	84,473	31,783	32,075	20,615	96,876	46.2	25.1	54.3
Bay	213,222	101,669	67,900	14,735	*38,284*	14,881	43,653	47.7	31.8	66.8
Benzie	98,588	33,516	32,797	4,011	23,021	5,765	32,275	34.0	33.3	97.9

TABLE II.—*Pasture land on farms in the United States, by counties (1910 census)*—Continued.

County.	Total land in farms.	Land in crops.	Pasture land.				All other farm land.	Percentage of total farm land devoted to—		Acres in pasture per 100 acres in crops.
			Total.	Improved.	Woodland.	Other.		Crops.	Pasture.	
MICHIGAN—Continued.										
Berrien	333,326	194,409	61,184	19,058	28,365	13,761	77,733	58.3	18.4	31.5
Branch	306,489	157,757	84,250	19,196	25,486	39,568	64,482	51.5	27.5	53.4
Calhoun	411,801	203,236	104,012	33,673	31,805	38,534	104,553	49.4	25.3	51.2
Cass	295,435	147,133	60,919	24,663	22,334	13,922	87,383	49.8	20.6	41.4
Charlevoix	127,625	38,643	39,517	6,186	19,866	13,465	49,465	30.3	31.0	102.3
Cheboygan	120,418	32,257	33,870	5,383	17,837	10,650	54,291	26.8	28.1	105.0
Chippewa	176,237	60,311	38,588	7,562	27,797	3,229	77,338	34.2	21.9	64.0
Clare	164,905	32,647	85,418	3,498	*56,247*	25,673	46,840	19.8	51.8	261.6
Clinton	351,640	184,530	84,385	28,684	33,287	22,414	82,725	52.5	24.0	45.7
Crawford	46,610	7,597	17,850	311	16,737	802	21,163	16.3	38.3	235.0
Delta	112,811	35,038	34,211	5,875	20,413	7,923	43,562	31.1	30.3	97.6
Dickinson	23,480	5,914	6,621	432	*4,923*	1,266	10,945	25.2	28.2	112.0
Eaton	345,853	180,070	102,895	26,490	*38,959*	37,446	62,888	52.1	29.8	57.1
Emmet	124,972	34,455	39,800	6,303	25,347	8,150	50,717	27.6	31.8	115.5
Genesee	388,476	221,820	94,175	28,194	*41,353*	24,628	72,481	57.1	24.2	42.5
Gladwin	128,598	34,454	42,692	5,332	*20,380*	16,980	51,452	26.8	33.2	123.9
Gogebic	13,119	4,084	4,606	311	1,042	3,253	4,429	31.1	35.1	112.8
Grand Traverse	176,651	75,892	37,347	9,488	22,978	4,881	63,412	43.0	21.1	49.2
Gratiot	333,148	171,185	96,114	20,020	*46,522*	29,572	65,849	51.4	28.9	56.1
Hillsdale	372,630	191,614	102,446	37,161	38,671	26,614	78,570	51.4	27.5	53.5
Houghton	93,857	28,517	12,449	1,624	6,217	4,608	52,891	30.4	13.3	43.7
Huron	471,995	235,327	135,634	38,747	*59,002*	37,885	101,034	49.9	28.7	57.6
Ingham	333,095	167,731	92,381	23,278	32,535	36,568	72,983	50.4	27.7	55.1
Ionia	351,505	180,874	87,237	27,398	35,081	24,758	83,394	51.5	24.8	48.2
Iosco	112,710	26,601	45,349	3,170	19,280	22,899	40,760	23.6	40.2	170.5
Iron	29,368	6,966	2,908	795	1,764	349	19,494	23.7	9.9	41.7
Isabella	298,099	132,016	101,877	15,935	*46,515*	39,427	64,206	44.3	34.2	77.2
Jackson	422,507	202,291	101,916	30,854	30,506	40,556	118,300	47.9	24.1	50.4
Kalamazoo	331,014	173,080	69,411	28,085	19,631	21,695	88,523	52.3	21.0	40.1
Kalkaska	80,501	27,993	21,135	2,852	11,378	6,905	31,373	34.8	26.3	75.5
Kent	486,043	233,496	158,400	71,875	55,865	30,660	94,147	48.0	32.6	67.8
Keweenaw	2,731	608	690	5	225	460	1,433	22.3	25.3	113.5
Lake	87,730	19,654	28,758	3,831	18,754	6,173	39,318	22.4	32.8	146.3
Lapeer	400,452	194,242	120,759	31,289	50,001	39,469	85,451	48.5	30.2	62.2
Leelanau	159,303	56,602	45,754	10,072	29,592	6,090	56,947	35.5	28.7	80.8
Lenawee	462,032	262,204	135,473	59,006	52,770	23,697	64,355	56.8	29.3	51.7

Livingston	349,075	162,209	94,869	26,256	33,514	35,099	91,997	46.5	27.2	58.5
Luce	20,732	5,197	2,175	331	1,350	494	13,360	25.1	10.5	41.9
Mackinac	58,189	13,871	6,968	2,029	4,327	612	37,350	23.8	12.0	50.2
Macomb	286,503	170,164	66,760	19,665	31,770	15,325	49,579	59.4	23.3	39.2
Manistee	144,993	52,599	48,926	5,786	29,210	13,930	43,468	36.3	33.7	93.0
Marquette	67,806	7,804	20,945	3,280	13,449	4,216	39,057	11.5	30.9	268.4
Mason	171,295	72,388	57,793	7,676	*25,605*	24,512	41,114	42.3	33.7	79.8
Mecosta	285,781	101,608	102,016	17,184	34,559	50,273	82,157	35.6	35.7	100.4
Menominee	167,443	43,932	72,758	9,340	42,810	20,608	50,753	26.2	43.5	165.6
Midland	176,626	59,588	70,891	8,751	23,547	38,593	46,147	33.7	40.1	119.0
Missaukee	147,355	41,077	51,348	3,297	*26,210*	21,841	54,930	27.9	34.8	125.0
Monroe	332,246	207,145	69,880	26,282	31,907	11,691	55,221	62.3	21.0	33.7
Montcalm	392,870	174,487	123,323	28,970	54,902	39,451	95,060	44.4	31.4	70.7
Montmorency	55,715	10,525	14,892	2,035	6,676	6,181	30,298	18.9	26.7	141.5
Muskegon	185,010	69,838	64,391	9,856	39,355	15,180	50,781	37.7	34.8	92.2
Newaygo	325,721	101,242	118,052	12,085	75,195	30,772	106,427	31.1	36.2	116.6
Oakland	542,242	260,367	118,629	44,019	44,568	30,042	163,246	48.0	21.9	45.6
Oceana	243,695	98,516	68,584	13,755	37,996	16,833	76,595	40.4	28.1	69.6
Ogemaw	144,628	34,880	60,790	6,112	*34,062*	20,616	48,958	24.1	42.0	174.3
Ontonagon	38,073	7,937	8,193	359	3,965	3,869	21,943	20.8	21.5	103.2
Osceola	248,477	80,956	92,880	11,984	*40,693*	40,203	74,641	32.6	37.4	114.7
Oscoda	59,924	8,171	16,964	974	12,689	3,301	34,789	13.6	28.3	207.6
Otsego	59,559	18,076	14,826	1,831	12,695	300	26,657	30.3	24.9	82.0
Ottawa	324,129	167,996	96,465	30,329	*39,195*	26,941	59,668	51.8	29.8	57.4
Presque Isle	131,519	28,475	42,819	3,939	21,698	17,182	60,225	21.7	32.6	150.4
Roscommon	33,907	4,783	4,464	839	2,235	1,390	24,660	14.1	13.2	93.3
Saginaw	430,230	215,117	121,740	25,918	65,089	30,733	93,373	50.0	28.3	56.6
St. Clair	414,574	224,757	155,488	41,403	*84,418*	29,667	34,329	54.2	37.5	69.2
St. Joseph	300,624	156,093	57,957	24,381	14,385	19,191	86,574	51.9	19.3	37.1
Sanilac	551,321	297,442	160,907	61,078	*56,073*	43,756	92,972	54.0	29.2	54.1
Schoolcraft	45,455	10,351	4,349	862	2,897	590	30,755	22.8	9.6	42.0
Shiawassee	327,064	183,612	76,563	25,361	27,578	23,624	66,889	56.1	23.4	41.7
Tuscola	450,219	220,423	135,274	36,927	*68,864*	29,483	94,522	49.0	30.0	61.4
Van Buren	361,570	185,268	72,604	23,051	34,661	14,892	103,698	51.2	20.1	39.2
Washtenaw	427,026	224,238	109,610	42,117	35,710	31,783	93,178	52.5	25.7	48.9
Wayne	316,216	174,394	79,029	32,580	34,565	11,884	62,793	55.2	25.0	45.3
Wexford	147,585	51,284	45,564	8,472	25,335	11,757	50,737	34.7	30.9	88.8
Total	18,940,614	8,589,899	5,333,751	1,362,743	2,424,930	1,546,078	5,016,964	45.4	28.2	62.1

MINNESOTA.

Aitkin	175,796	20,041	72,985	6,052	49,401	17,532	82,770	11.4	41.5	364.2
Anoka	203,097	71,942	64,097	6,021	46,022	12,054	67,058	35.4	31.6	89.1
Becker	354,995	143,005	115,410	15,390	80,073	19,947	96,580	40.3	32.5	80.7
Beltrami	223,764	20,620	57,911	1,778	50,294	5,839	145,233	9.2	25.9	280.8
Benton	195,187	88,145	70,109	4,375	51,759	13,975	36,933	45.2	35.9	79.5
Bigstone	282,959	183,221	36,500	21,410	2,749	12,341	63,238	64.7	12.9	19.9
Blue Earth	448,885	279,663	104,313	39,375	35,582	29,356	64,909	62.3	23.2	37.3

TABLE II.—*Pasture land on farms in the United States, by counties (1910 census)*—Continued.

County.	Total land in farms.	Land in crops.	Pasture land.				All other farm land.	Percentage of total farm land devoted to—		Acres in pasture per 100 acres in crops.
			Total.	Improved.	Woodland.	Other.		Crops.	Pasture.	
MINNESOTA—Continued.										
Brown	365,311	214,859	68,765	36,486	11,272	21,007	81,687	58.8	18.8	32.0
Carlton	120,505	20,439	42,894	2,323	31,790	8,781	57,172	17.0	35.6	209.9
Carver	216,391	117,102	83,660	4,729	51,678	27,253	15,629	54.1	38.7	71.4
Cass	147,081	21,445	47,284	1,688	41,137	4,459	78,352	14.6	32.1	220.5
Chippewa	341,736	226,476	50,565	28,793	5,239	16,533	64,695	66.3	14.8	22.3
Chisago	225,773	86,480	104,123	4,895	85,950	13,278	35,170	38.3	46.1	120.4
Clay	531,422	348,501	72,326	35,937	16,837	19,552	110,595	65.6	13.6	20.8
Clearwater	174,616	30,978	64,920	1,539	47,665	15,716	78,718	17.7	37.2	209.6
Cook	23,769	1,111	995	78	917	.....	21,663	4.7	4.2	89.6
Cottonwood	371,496	226,092	67,530	48,056	4,630	14,844	77,874	60.9	18.2	29.9
Crow Wing	168,771	39,257	69,097	3,068	55,850	10,179	60,417	23.3	40.9	176.0
Dakota	329,801	214,633	69,273	23,226	29,727	16,320	45,895	65.1	21.0	32.3
Dodge	261,863	146,123	68,944	41,483	11,304	16,157	46,796	55.8	26.3	47.2
Douglas	354,379	178,278	104,466	19,912	60,200	24,354	71,635	50.3	29.5	58.6
Faribault	433,481	276,288	83,407	47,322	12,073	24,012	73,786	63.7	19.2	30.2
Fillmore	518,814	266,099	64,025	24,448	29,450	10,127	188,690	51.3	12.3	24.1
Freeborn	413,711	248,340	114,159	47,123	24,587	42,449	51,212	60.0	27.6	46.0
Goodhue	462,052	276,872	100,533	38,887	39,399	22,247	84,647	59.9	21.8	36.3
Grant	296,484	190,451	45,613	33,057	3,774	8,782	60,420	64.2	15.4	23.9
Hennepin	284,378	156,784	81,732	12,305	50,625	18,802	45,862	55.1	28.7	52.1
Houston	327,094	129,313	150,807	18,853	119,002	12,952	46,974	39.5	46.1	116.6
Hubbard	151,984	38,760	47,912	3,742	38,721	5,449	65,312	25.5	31.5	123.6
Isanti	237,642	88,509	79,957	5,208	59,050	15,699	69,176	37.3	33.7	90.3
Itasca	108,380	7,580	27,056	1,496	23,639	1,921	73,744	7.0	25.0	356.9
Jackson	411,339	252,292	76,840	54,943	4,543	17,354	82,207	61.3	18.7	30.5
Kanabec	116,370	29,053	55,799	2,937	27,348	25,514	31,518	25.0	47.9	192.1
Kandiyohi	463,345	276,127	92,903	43,856	16,103	32,944	94,315	59.6	20.1	33.6
Kittson	372,066	224,285	55,628	15,791	22,815	17,022	92,153	60.3	14.9	24.8
Koochiching	73,245	3,147	11,888	640	10,107	1,141	58,210	4.3	16.2	377.8
Lac Qui Parle	464,102	318,910	59,983	31,908	4,446	23,629	85,209	68.7	12.9	18.8
Lake	22,279	1,412	12,216	294	10,599	1,323	8,651	6.3	54.8	865.2
Lesueur	261,945	146,868	78,305	14,938	33,958	29,409	36,772	56.1	29.9	53.3
Lincoln	306,129	164,793	48,940	27,253	1,969	19,718	92,396	53.8	16.0	29.7
Lyon	401,546	233,843	73,298	43,826	5,990	23,482	94,405	58.2	18.3	31.4
McLeod	298,961	180,444	74,413	25,374	21,280	27,759	44,104	60.3	24.9	41.2

Mahnomen	41,995	16,609	4,542	1,509	1,850	1,183	20,844	39.5	10.8	27.2
Marshall	567,865	290,243	114,035	26,447	52,454	35,134	163,587	51.1	20.1	39.3
Martin	427,727	270,802	82,008	47,792	5,744	28,472	74,917	63.3	19.2	30.3
Meeker	358,423	218,293	84,036	29,987	30,072	23,977	56,094	60.9	23.4	38.5
Millelacs	123,647	39,160	54,028	3,824	28,962	21,242	30,459	31.7	43.7	138.0
Morrison	374,728	155,583	a 114,349	a 8,803	a 74,156	a 31,390	104,796	41.5	30.5	73.5
Mower	428,428	263,038	73,328	48,063	13,329	11,936	92,062	61.4	17.1	27.9
Murray	401,048	238,035	79,543	60,188	3,363	15,992	83,470	59.4	19.8	33.4
Nicollet	262,212	164,115	56,059	20,515	13,724	21,820	42,038	62.6	21.4	34.2
Nobles	418,200	276,913	89,422	68,952	2,695	17,775	51,865	66.2	21.4	32.3
Norman	418,534	251,968	68,666	29,275	21,080	18,311	97,900	60.2	16.4	27.2
Olmsted	393,620	219,332	97,716	41,806	35,121	20,789	76,572	55.7	24.8	44.6
Ottertail	996,535	477,965	279,349	46,673	178,866	53,810	239,221	48.0	28.0	58.4
Pennington	257,485	112,450	57,847	10,107	25,554	22,186	87,188	43.7	22.5	51.5
Pine	230,689	49,685	108,048	4,621	77,634	25,793	72,956	21.5	46.8	217.5
Pipestone	267,989	177,181	52,066	37,007	3,321	11,738	38,742	66.1	19.4	29.4
Polk	888,852	498,313	180,545	59,459	80,319	40,767	209,994	56.1	20.3	36.2
Pope	373,294	213,680	66,488	18,653	10,595	37,240	93,126	57.2	17.8	31.1
Ramsey	60,543	32,673	13,572	3,254	8,425	1,893	14,298	54.0	22.4	41.5
Red Lake	125,402	60,538	27,667	7,753	11,387	8,527	37,197	48.3	22.1	45.7
Redwood	527,471	304,300	90,430	45,277	7,926	37,227	132,741	57.7	17.1	29.7
Renville	589,798	377,824	88,945	44,589	10,386	33,970	123,029	64.1	15.1	23.5
Rice	297,944	179,083	75,275	23,353	21,940	29,982	43,586	60.1	25.3	42.0
Rock	288,351	204,426	56,255	42,678	2,677	10,900	27,670	70.9	19.5	27.5
Roseau	315,106	97,475	79,549	9,398	40,594	29,557	138,082	30.9	25.2	81.6
St. Louis	272,995	29,486	76,899	2,984	66,620	7,295	166,610	10.8	28.2	260.8
Scott	207,884	109,044	69,948	7,498	45,805	16,645	28,892	52.5	33.6	64.2
Sherburne	204,537	87,928	78,285	6,893	64,640	6,752	38,324	43.0	38.3	89.0
Sibley	357,265	223,436	87,044	27,349	20,919	38,776	46,785	62.5	24.4	39.0
Stearns	761,242	387,797	a 254,608	a 41,120	a 139,869	a 73,619	118,837	50.9	33.4	65.6
Steele	262,555	162,638	61,524	32,650	11,234	17,640	38,393	61.9	23.4	37.8
Stevens	304,926	197,515	41,402	27,320	1,570	12,512	66,009	64.8	13.6	21.0
Swift	408,661	255,144	61,955	38,764	2,821	20,370	91,562	62.4	15.2	24.3
Todd	424,221	160,640	169,759	12,012	126,790	30,957	93,822	37.9	40.0	105.7
Traverse	317,557	218,329	34,593	26,726	3,068	4,799	64,635	68.7	10.9	15.8
Wabasha	320,894	176,732	81,758	23,063	45,107	13,588	62,404	55.1	25.5	46.3
Wadena	158,666	58,308	64,091	5,958	40,942	17,191	36,177	36.8	40.4	109.7
Waseca	256,347	162,211	56,646	20,552	14,427	21,667	37,490	63.3	22.1	34.9
Washington	226,312	123,168	67,672	12,870	41,273	13,529	35,472	54.4	29.9	54.9
Watonwan	251,664	154,572	52,638	36,545	4,844	11,249	44,454	61.4	20.9	34.0
Wilkin	335,986	231,505	35,049	29,114	1,934	4,001	69,432	68.9	10.4	15.1
Winona	374,234	182,243	131,645	25,928	88,539	17,178	60,346	48.7	35.2	72.3
Wright	399,328	193,718	137,887	14,761	85,900	37,226	67,723	48.5	34.5	71.2
Yellow Medicine	451,719	285,568	62,687	33,245	7,529	21,913	103,464	63.2	13.9	21.9
Total	27,675,823	14,778,337	6,591,439	2,006,150	2,905,559	1,679,730	6,306,047	53.4	23.8	44.6

a Estimated.

TABLE II.—*Pasture land on farms in the United States, by counties (1910 census)*—Continued.

County.	Total land in farms.	Land in crops.	Pasture land.				All other farm land.	Percentage of total farm land devoted to—		Acres in pasture per 100 acres in crops.
			Total.	Improved.	Woodland.	Other.		Crops.	Pasture.	
MISSISSIPPI.										
Adams	161,494	45,984	46,166	11,285	28,566	6,315	69,344	28.5	28.6	100.4
Alcorn	212,295	52,690	47,060	10,914	30,529	5,617	112,545	24.8	22.2	89.3
Amite	306,825	93,372	60,405	15,960	41,344	3,101	153,048	30.4	19.7	64.7
Attala	401,298	119,067	81,880	18,660	49,895	13,325	200,351	29.7	20.4	68.7
Benton	208,617	47,226	52,721	8,543	33,785	10,393	108,670	22.6	25.3	111.7
Bolivar	328,085	203,714	[1] 8,341	[1] 479	[1] 5,431	[1] 2,431	116,030	62.1	2.5	4.1
Calhoun	282,094	65,531	70,752	13,847	41,851	15,054	145,811	23.2	25.1	108.0
Carroll	318,436	107,228	69,927	18,313	40,723	10,891	141,281	33.7	22.0	65.2
Chickasaw	244,075	89,536	63,629	14,443	31,614	17,572	90,910	36.7	26.1	71.1
Choctaw	237,768	58,643	47,475	14,569	25,759	7,147	131,650	24.7	20.0	81.0
Claiborne	224,180	69,829	53,529	19,647	27,285	6,597	100,822	31.2	23.9	76.7
Clarke	249,739	63,244	17,534	4,334	11,926	1,274	168,961	25.3	7.0	27.7
Clay	220,976	91,782	51,421	21,970	26,876	2,575	77,773	41.5	23.3	56.0
Coahoma	211,387	128,662	17,515	767	16,580	168	65,210	60.9	8.3	13.6
Copiah	383,265	118,001	92,394	34,091	49,791	8,512	172,867	30.8	24.1	78.3
Covington	159,664	43,096	6,899	913	5,549	437	109,669	27.0	4.3	16.0
De Soto	269,557	116,650	75,949	18,454	39,867	17,628	76,958	43.3	28.2	65.1
Forrest	81,170	18,090	3,717	194	3,370	153	59,363	22.3	4.6	20.5
Franklin	221,417	54,423	39,271	14,579	18,692	6,000	127,723	24.6	17.7	72.2
George	51,467	6,123	7,771	46	7,373	352	37,573	11.9	15.1	126.9
Greene	110,290	7,944	3,725	282	2,713	730	98,621	7.2	3.4	46.9
Grenada	203,115	67,714	54,132	11,607	34,050	8,475	81,269	33.3	26.7	79.9
Hancock	34,141	3,050	2,174	410	1,744	20	28,917	8.9	6.4	71.3
Harrison	117,849	12,644	15,171	802	12,626	1,743	90,034	10.7	12.9	120.0
Hinds	388,680	181,361	80,074	30,194	40,400	9,480	127,245	46.7	20.6	44.1
Holmes	381,302	167,282	58,681	10,703	37,713	10,265	155,339	43.9	15.4	35.1
Issaquena	78,246	45,652	1,447	791	403	253	31,147	58.3	1.8	3.2
Itawamba	275,660	65,788	56,246	11,317	39,930	4,999	153,626	23.9	20.4	85.5
Jackson	86,109	8,134	57,563	245	55,115	2,203	20,412	9.4	66.8	707.7
Jasper	289,387	71,523	53,789	13,533	33,889	6,367	164,075	24.7	18.6	75.3
Jefferson	224,095	67,053	49,878	18,898	26,740	4,240	107,164	29.9	22.3	74.4
Jefferson Davis	157,588	52,675	15,723	3,096	12,570	57	89,190	33.4	10.0	29.8
Jones	224,881	56,188	14,767	860	13,650	257	153,926	25.0	6.6	26.3
Kemper	318,795	99,129	76,874	25,644	45,519	5,711	142,792	31.1	24.1	77.5

Lafayette	347,785	91,209	91,517	17,529	55,608	18,380	165,059	26.2	26.3	100.3
Lamar	68,458	14,368	2,804	90	1,919	795	51,286	21.0	4.1	19.5
Lauderdale	298,123	94,051	71,771	19,695	49,476	2,600	132,601	31.5	24.1	76.3
Lawrence	153,364	42,621	14,827	3,675	9,202	1,950	95,916	27.8	9.7	34.8
Leake	288,254	78,502	47,358	16,499	27,341	3,518	162,394	27.2	16.4	60.3
Lee	259,850	110,144	51,073	21,633	19,360	10,080	98,633	42.4	19.7	46.4
Leflore	228,312	136,956	31,297	801	4,674	25,822	60,059	60.0	13.7	22.8
Lincoln	271,858	83,603	46,777	8,882	36,794	1,101	141,478	30.7	17.2	56.0
Lowndes	241,833	114,159	34,210	11,247	18,273	4,690	93,4[illegible]	47.3	14.2	30.0
Madison	369,075	151,945	62,568	29,209	28,406	4,953	154,562	41.2	17.0	41.2
Marion	167,972	40,922	8,419	1,474	6,941	4	118,631	24.4	5.0	20.6
Marshall	350,901	122,507	95,865	17,897	44,763	33,205	132,529	34.9	27.3	78.3
Monroe	394,529	157,766	59,847	14,034	41,959	3,854	176,916	40.0	15.2	37.9
Montgomery	213,962	64,904	49,266	12,851	27,364	9,051	99,792	30.3	23.0	75.9
Neshoba	253,786	69,751	52,985	12,993	34,949	5,043	131,050	27.5	20.9	76.0
Newton	288,521	84,364	52,997	14,973	27,085	10,939	151,160	29.2	18.4	62.8
Noxubee	284,473	143,755	43,253	20,910	19,190	3,153	97,465	50.5	15.2	30.1
Oktibbeha	232,064	67,631	49,390	21,716	25,970	1,704	115,043	29.1	21.3	73.0
Panola	340,878	141,371	72,135	12,145	34,953	25,037	127,372	41.5	21.2	51.0
Pearl River	83,456	12,519	33,545	488	32,111	946	37,392	15.0	40.2	267.9
Perry	83,568	12,416	8,996	995	7,676	325	62,156	14.9	10.8	72.4
Pike	298,637	90,820	38,961	7,030	27,181	4,750	168,856	30.4	13.0	42.9
Pontotoc	267,821	77,746	67,718	21,557	33,620	12,541	122,357	29.0	25.3	87.1
Prentiss	233,897	69,948	55,470	8,946	38,401	8,123	108,479	29.9	23.7	79.3
Quitman	91,986	48,332	955	74	630	251	42,699	52.5	1.0	2.0
Rankin	354,858	82,796	78,590	33,618	41,327	3,645	193,472	23.3	22.1	94.9
Scott	216,121	53,906	41,759	14,627	25,835	1,297	120,456	24.9	19.3	77.5
Sharkey	107,088	68,393	610	334	101	175	38,085	63.9	0.6	0.9
Simpson	195,217	60,490	33,621	3,372	28,782	1,467	101,106	31.0	17.2	55.6
Smith	238,914	61,639	25,924	6,098	17,198	2,628	151,351	25.8	10.9	42.1
Sunflower	224,167	120,692	9,420	1,411	7,589	420	94,055	53.8	4.2	7.8
Tallahatchie	235,716	111,824	37,885	4,564	24,352	8,969	86,007	47.4	16.1	33.9
Tate	212,821	94,419	55,305	18,781	25,360	11,164	63,097	44.4	26.0	58.6
Tippah	259,425	55,856	59,724	14,537	29,813	15,374	143,845	21.5	23.0	106.9
Tishomingo	196,843	40,595	14,080	3,417	9,215	1,448	142,168	20.6	7.2	34.7
Tunica	152,014	91,100	19,519	1,016	17,619	884	41,395	59.9	12.8	21.4
Union	226,617	75,941	50,200	14,544	25,626	10,030	100,476	33.5	22.2	66.1
Warren	211,517	51,063	65,098	12,050	39,616	13,432	95,356	24.1	30.8	127.5
Washington	309,492	122,265	8,295	2,160	4,558	1,577	178,932	39.5	2.7	6.8
Wayne	185,472	36,658	9,258	869	7,429	960	139,556	19.8	5.0	25.3
Webster	238,899	62,451	65,462	13,841	46,584	5,037	110,986	26.1	27.4	104.8
Wilkinson	235,151	66,623	45,183	12,100	27,881	5,202	123,345	28.3	19.2	68.2
Winston	277,220	68,082	47,502	16,747	28,268	2,487	161,636	24.6	17.1	69.8
Yalobusha	259,547	77,262	63,219	17,467	35,117	10,635	119,066	29.8	24.4	81.8
Yazoo	442,824	194,656	62,898	22,913	36,549	3,436	185,270	44.0	14.2	32.3
Total	18,557,533	6,218,052	3,392,156	882,199	2,026,533	483,424	8,947,325	33.5	18.3	54.6

TABLE II.—*Pasture land on farms in the United States, by counties (1910 census)*—Continued.

County.	Total land in farms.	Land in crops.	Pasture land.				All other farm land.	Percentage of total farm land devoted to—		Acres in pasture per 100 acres in crops.
			Total.	Improved.	Woodland.	Other.		Crops.	Pasture.	
MISSOURI.										
Adair	321,073	134,796	138,110	79,062	54,337	4,711	48,167	42.0	43.0	102.5
Andrew	263,294	139,128	103,218	60,544	*37,815*	4,859	20,948	52.8	39.2	74.2
Atchison	313,943	202,109	78,490	64,690	11,104	2,696	33,344	64.4	25.0	38.8
Audrain	426,550	251,504	140,239	102,689	*35,069*	2,481	34,807	59.0	32.9	55.8
Barry	349,165	136,237	95,568	42,274	47,036	6,258	117,360	39.0	27.4	70.1
Barton	336,780	193,954	84,083	62,018	15,241	6,824	58,743	57.6	25.0	43.4
Bates	517,021	278,091	157,056	108,481	37,270	11,305	81,874	53.8	30.4	56.5
Benton	391,635	131,770	166,137	49,356	101,323	15,458	93,728	33.6	42.4	126.0
Bollinger	297,328	83,800	42,468	19,567	16,756	6,145	171,060	28.2	14.3	50.7
Boone	408,236	173,441	158,159	70,351	*76,803*	11,005	76,636	42.5	38.7	91.2
Buchanan	236,934	131,702	76,077	32,008	*39,596*	4,473	29,155	55.6	32.1	57.8
Butler	188,269	51,086	22,021	4,290	17,474	257	115,162	27.1	11.7	43.1
Caldwell	269,183	136,097	108,027	82,921	*22,935*	2,171	25,059	50.6	40.1	79.4
Callaway	489,240	195,717	212,075	100,148	93,479	18,448	81,448	40.0	43.3	108.4
Camden	301,616	65,128	91,281	13,420	72,635	5,226	145,207	21.6	30.3	140.2
Cape Girardeau	329,867	138,995	62,952	32,346	22,361	8,245	127,920	42.1	19.1	45.5
Carroll	416,514	237,782	133,989	93,525	26,562	13,902	44,743	57.1	32.2	56.3
Carter	89,316	19,994	25,754	1,166	17,397	7,191	43,568	22.4	28.8	128.3
Cass	425,128	238,925	142,094	99,006	34,287	8,801	44,109	56.2	33.4	59.0
Cedar	289,176	120,303	103,459	45,097	46,520	11,842	65,414	41.6	35.8	86.9
Chariton	412,719	204,703	167,666	105,702	51,299	10,665	70,350	46.2	37.9	81.7
Christian	259,226	95,591	73,328	38,276	25,651	9,401	90,307	36.9	28.3	76.1
Clark	305,912	135,059	113,593	51,905	*55,600*	6,088	57,260	44.1	37.1	84.7
Clay	237,693	107,463	106,023	63,057	*39,548*	3,418	24,207	45.2	44.6	98.3
Clinton	266,702	135,925	111,825	88,982	*17,753*	5,090	18,952	51.0	41.9	82.9
Cole	223,789	80,284	75,387	18,848	45,831	10,708	68,118	35.9	33.7	93.8
Cooper	340,199	182,545	107,120	55,358	43,154	8,608	50,534	53.7	31.5	58.7
Crawford	281,602	72,197	57,085	16,069	29,999	11,017	152,320	25.6	20.3	79.1
Dade	302,091	141,146	111,194	57,729	38,047	15,418	49,751	46.7	36.8	78.8
Dallas	264,831	89,345	82,875	30,147	48,370	4,358	92,611	33.7	31.3	92.8
Daviess	342,530	153,327	130,603	71,325	*53,277*	6,001	58,600	44.8	38.1	85.2
Dekalb	263,469	144,135	92,901	65,426	*25,362*	2,113	26,433	54.7	35.3	64.5
Dent	285,317	72,862	38,763	15,690	21,103	1,970	173,692	25.5	13.6	53.2
Douglas	312,022	86,027	54,542	21,552	30,982	2,008	201,453	25.2	15.9	63.4
Dunklin	174,456	113,767	12,304	1,932	8,595	1,777	48,385	65.2	7.1	10.8

Franklin	476,857	179,301	132,536	44,241	69,671	18,624	165,020	37.6	27.8	73.9
Gasconade	297,309	83,805	102,568	15,791	80,408	6,369	110,936	28.2	34.5	122.4
Gentry	303,441	139,910	129,119	77,301	*44,319*	7,499	34,412	46.1	42.6	92.3
Greene	385,314	188,196	114,237	59,834	49,698	4,705	82,881	48.8	29.6	60.7
Grundy	269,533	113,032	109,626	66,634	37,308	5,684	46,875	41.9	40.7	97.0
Harrison	439,593	191,124	189,881	107,949	*64,682*	17,250	58,588	43.5	43.2	99.3
Henry	436,833	238,902	137,919	89,471	38,814	9,634	60,012	54.7	31.6	57.7
Hickory	227,733	70,359	94,837	23,439	61,323	10,075	62,537	30.9	41.6	134.8
Holt	257,903	146,587	74,511	52,270	16,861	5,380	36,805	56.8	28.9	50.8
Howard	267,774	108,722	92,902	43,114	43,844	5,944	66,150	40.6	34.7	85.4
Howell	381,570	99,100	85,832	26,691	54,758	4,383	196,638	26.0	22.5	86.6
Iron	112,413	29,199	11,847	4,247	7,034	566	71,367	26.0	10.5	40.6
Jackson	318,659	168,409	101,085	60,730	35,880	4,475	49,165	52.8	31.7	60.0
Jasper	324,200	182,992	82,029	33,617	33,964	14,448	59,179	56.4	25.3	44.8
Jefferson	355,272	111,616	132,192	28,296	80,479	23,417	111,464	31.4	37.2	118.4
Johnson	488,623	249,281	169,905	117,307	*44,093*	8,505	69,437	51.0	34.8	68.1
Knox	312,371	152,471	116,159	73,344	37,030	5,785	43,741	48.8	37.2	76.2
Laclede	333,076	99,398	97,373	32,615	57,449	7,309	136,305	29.8	29.2	98.0
Lafayette	368,229	212,720	93,844	66,456	23,932	3,456	61,665	57.8	25.5	44.1
Lawrence	356,342	174,108	88,740	63,254	22,960	2,526	93,494	48.9	24.9	51.0
Lewis	304,685	134,455	147,643	77,341	52,216	18,086	22,587	44.1	48.5	109.8
Lincoln	359,456	159,147	113,107	60,937	44,103	8,067	87,202	44.3	31.5	71.1
Linn	376,986	163,391	194,163	127,015	*53,963*	13,185	19,432	43.3	51.5	118.8
Livingston	318,098	133,785	124,805	70,223	45,700	8,882	59,508	42.1	39.2	93.3
McDonald	217,189	66,493	56,744	14,533	26,097	16,114	93,952	30.6	26.1	85.3
Macon	483,283	202,188	202,126	116,000	73,109	13,017	78,969	41.8	41.8	100.0
Madison	138,484	40,981	12,412	4,076	7,591	745	85,091	29.6	9.0	30.3
Maries	270,850	71,832	66,193	20,200	38,074	7,919	132,825	26.5	24.4	92.1
Marion	257,507	113,424	91,003	39,852	45,557	5,594	53,080	44.0	35.3	80.2
Mercer	278,794	113,995	120,615	83,272	34,902	2,441	44,184	40.9	43.3	105.8
Miller	325,358	92,878	143,037	27,116	79,874	36,047	89,443	28.5	44.0	154.0
Mississippi	146,955	118,492	7,564	2,339	5,112	113	20,899	80.6	5.1	6.4
Moniteau	251,883	119,006	71,920	32,840	30,315	8,765	60,957	47.2	28.6	60.4
Monroe	415,785	185,874	185,887	111,949	53,100	20,838	44,024	44.7	44.7	100.0
Montgomery	309,196	142,917	102,357	48,175	47,750	6,432	63,922	46.2	33.1	71.6
Morgan	279,822	99,640	96,016	31,173	52,728	12,115	84,166	35.6	34.3	96.4
New Madrid	156,403	99,576	10,280	1,821	5,940	2,519	46,547	63.7	6.6	10.3
Newton	304,494	143,638	72,115	27,803	38,326	5,986	88,741	47.2	23.7	50.2
Nodaway	539,949	277,104	[a] 227,765	[a] 178,829	[a] 41,099	[a] 7,837	35,080	51.3	42.2	81.2
Oregon	258,558	73,906	24,962	10,088	10,378	4,496	159,690	28.6	9.7	33.8
Osage	344,721	98,822	79,446	13,328	49,024	17,094	166,453	28.7	23.0	80.4
Ozark	285,362	56,997	38,029	8,285	26,900	2,844	190,336	20.0	13.3	66.7
Pemiscot	106,986	64,180	1,026	189	828	9	41,780	60.0	.1	1.6
Perry	264,055	95,173	28,152	12,015	12,711	3,426	140,730	36.0	10.7	29.6
Pettis	407,360	215,315	135,258	90,480	39,728	5,050	56,787	52.9	33.2	62.8
Phelps	279,528	69,700	70,599	22,400	41,881	6,318	139,229	24.9	25.3	101.3
Pike	400,122	178,403	156,157	79,716	68,184	8,257	65,562	44.6	39.0	87.5
Platte	232,941	128,070	72,187	17,998	52,088	2,101	32,684	55.0	31.0	56.4
Polk	369,243	152,152	128,225	55,145	60,370	12,710	88,866	41.2	34.7	84.3

[a] Estimated.

TABLE II.—*Pasture land on farms in the United States, by counties (1910 census)*—Continued.

County.	Total land in farms.	Land in crops.	Pasture land.				All other farm land.	Percentage of total farm land devoted to—		Acres in pasture per 100 acres in crops.
			Total.	Improved.	Woodland.	Other.		Crops.	Pasture.	
MISSOURI—Continued.										
Pulaski	214,756	50,775	66,447	19,871	41,648	4,928	97,534	23.6	30.9	130.9
Putnam	320,373	128,991	149,811	92,548	51,646	5,617	41,571	40.3	46.8	116.1
Ralls	274,441	132,591	109,921	59,119	43,930	6,872	31,929	48.3	40.1	82.9
Randolph	285,281	113,790	132,897	67,517	58,673	6,707	38,594	39.9	46.6	116.8
Ray	327,341	161,204	122,206	77,549	40,284	4,373	43,931	49.2	37.3	75.8
Reynolds	145,551	41,057	18,468	4,617	5,048	8,803	86,026	28.2	12.7	45.0
Ripley	191,492	50,723	18,802	5,218	11,897	1,687	121,967	26.5	9.8	37.1
St. Charles	312,312	157,374	58,636	30,739	23,569	4,328	96,302	50.4	18.8	37.3
St. Clair	374,927	152,692	161,608	58,702	86,160	16,746	60,627	40.7	43.1	105.8
St. Francois	182,970	52,880	36,338	11,192	23,658	1,488	93,752	28.9	19.9	68.7
St. Louis	247,108	145,053	31,195	8,571	20,210	2,414	70,860	58.7	12.6	21.5
St. Louis City	5,075	2,704	306	125	167	14	2,065	53.3	6.0	11.3
Ste. Genevieve	238,312	61,754	39,483	13,367	21,465	4,651	137,075	25.9	16.6	63.9
Saline	427,016	241,270	123,867	84,739	29,558	9,570	61,879	56.5	29.0	51.3
Schuyler	190,290	79,986	89,486	56,978	22,874	9,634	20,818	42.0	47.0	111.9
Scotland	270,838	126,795	103,744	62,138	38,925	2,681	40,299	46.8	38.3	81.8
Scott	196,336	144,308	12,972	2,672	9,268	1,032	39,056	73.5	6.6	9.0
Shannon	189,548	42,401	18,139	4,647	9,771	3,721	129,008	22.4	9.6	42.8
Shelby	300,112	145,980	114,133	71,804	32,683	9,646	39,999	48.6	38.0	78.2
Stoddard	277,566	138,599	41,336	11,643	28,105	1,588	97,631	49.9	14.9	29.8
Stone	189,160	49,191	37,208	20,794	13,849	2,565	102,761	26.0	19.7	75.6
Sullivan	398,593	152,034	211,620	150,252	54,385	6,983	34,939	38.1	53.1	139.2
Taney	233,800	45,866	40,843	6,289	24,162	10,392	147,091	19.6	17.5	89.0
Texas	468,491	128,416	112,839	31,909	67,246	13,684	227,236	27.4	24.1	87.9
Vernon	486,494	263,454	145,849	93,144	44,919	7,786	77,191	54.2	30.0	55.4
Warren	230,217	82,538	66,894	16,774	32,109	18,011	80,785	35.9	29.1	81.0
Washington	217,163	63,487	32,663	9,457	19,606	3,600	121,013	29.2	15.0	51.4
Wayne	216,159	58,807	18,510	7,529	9,859	1,122	138,842	27.2	8.6	31.5
Webster	300,667	101,350	99,303	41,193	52,568	5,542	100,014	33.7	33.0	98.0
Worth	163,802	73,509	70,502	41,572	19,345	9,585	19,791	44.9	43.0	95.9
Wright	325,133	91,191	82,088	34,669	43,967	3,452	151,854	28.0	25.2	90.0
Total	34,591,248	14,706,471	10,781,515	5,534,034	4,384,280	863,201	9,103,262	42.5	31.2	73.3

MONTANA.

Beaverhead	461,315	164,997	224,231	109,903	1,177	113,151	72,087	35.8	48.6	135.9
Broadwater	183,887	36,776	103,329	18,301	*14,824*	70,204	43,782	20.0	56.2	281.0
Carbon	286,449	80,480	109,680	17,433	*12,121*	80,126	96,289	28.1	38.3	136.3
Cascade	1,001,534	124,165	754,662	187,373	*33,355*	533,934	122,707	12.4	75.4	607.8
Chouteau	1,000,621	103,953	470,761	107,420	*13,459*	349,882	425,907	10.4	47.0	452.9
Custer	931,581	70,524	575,322	103,666	*106,084*	365,572	285,735	7.6	61.8	815.8
Dawson	607,078	110,060	289,292	147,856	3,367	138,069	207,726	18.1	47.7	262.8
Deerlodge	70,994	19,467	35,878	11,709	1,370	22,799	15,649	27.4	50.5	184.3
Fergus	1,201,831	148,379	495,870	170,234	*92,478*	233,158	557,582	12.3	41.3	334.2
Flathead	239,445	75,003	95,795	13,632	61,155	21,008	68,647	31.3	40.0	127.7
Gallatin	531,902	139,166	225,203	44,245	*37,930*	143,028	167,533	26.2	42.3	161.8
Granite	134,807	26,918	78,158	19,307	*26,980*	31,871	29,731	20.0	58.0	290.4
Jefferson	124,437	23,905	64,007	16,335	*6,638*	41,034	36,525	19.2	51.4	267.8
Lewis and Clark	494,278	46,858	358,285	86,206	*36,123*	235,956	89,135	9.5	72.5	764.6
Lincoln	64,056	9,535	15,534	584	6,781	8,169	38,987	14.9	24.2	162.9
Madison	421,271	80,139	258,589	53,393	*39,892*	165,304	82,543	19.0	61.4	322.7
Meagher	710,332	60,025	463,790	212,486	*22,153*	229,151	186,517	8.5	65.3	772.7
Missoula	185,294	41,963	59,351	13,106	28,672	17,573	83,980	22.6	32.0	141.4
Park	523,317	57,321	364,003	86,106	23,597	254,300	101,993	11.0	69.6	635.0
Powell	370,984	54,211	218,589	80,513	*28,734*	109,342	98,184	14.6	58.9	403.2
Ravalli	209,266	76,635	74,760	11,301	39,580	23,879	57,871	36.6	35.7	97.6
Rosebud	900,810	38,092	370,207	94,577	*85,587*	190,043	492,511	4.2	41.1	971.9
Sanders	55,917	9,018	31,937	126	18,414	13,397	14,962	16.1	57.1	354.1
Silverbow	54,592	8,198	39,134	8,154	*12,485*	18,495	7,260	15.0	71.7	477.4
Sweet Grass	457,715	43,415	362,819	86,751	*84,980*	191,088	51,481	9.5	79.3	835.7
Teton	530,714	50,277	146,548	89,076	*9,548*	47,924	333,889	9.5	27.6	291.5
Valley	576,130	111,710	126,696	39,269	6,618	80,809	337,724	19.4	22.0	113.4
Yellowstone	1,215,046	71,535	838,657	71,097	44,912	722,648	304,854	5.9	69.0	1,172.4
Total	13,545,603	1,882,725	7,251,087	1,900,159	*899,014*	4,451,914	4,411,791	13.9	53.5	385.1

NEBRASKA.

Adams	346,168	259,486	64,946	25,356	6,699	32,891	21,736	74.9	18.8	25.0
Antelope	494,293	303,655	154,828	55,961	26,218	72,649	35,810	61.4	31.3	51.0
Banner	317,782	44,061	275,087	31,303	3,460	240,324	(a)	13.9	86.6	624.3
Blaine	314,426	57,490	162,787	41,300	57	121,430	94,149	18.3	51.8	283.2
Boone	414,240	273,204	110,631	38,494	4,450	67,687	30,405	66.0	26.7	40.5
Boxbutte	547,177	80,633	403,922	162,013	120	241,789	62,622	14.7	73.8	500.9
Boyd	291,444	150,309	98,795	20,000	21,298	57,497	42,280	51.6	33.9	65.7
Brown	518,347	126,473	278,286	23,160	19,695	235,431	113,588	24.4	53.7	220.0
Buffalo	576,944	356,958	171,233	47,762	22,337	101,134	48,753	61.9	29.7	48.0
Burt	283,609	194,384	69,319	49,714	9,467	10,138	19,904	68.5	24.4	35.7

a See table of counties reporting an excessive acreage in pasture, on page 13.

TABLE II.—*Pasture land on farms in the United States, by counties (1910 census)*—Continued.

County.	Total land in farms.	Land in crops.	Pasture land.				All other farm land.	Percentage of total farm land devoted to—		Acres in pasture per 100 acres in crops.
			Total.	Improved.	Woodland.	Other.		Crops.	Pasture.	
NEBRASKA—Continued.										
Butler	360,520	273,496	69,965	36,369	10,650	22,946	17,059	75.9	19.4	25.6
Cass	339,832	237,955	69,618	37,751	28,002	3,865	32,259	70.0	20.5	29.3
Cedar	443,268	287,292	128,657	61,916	14,904	51,837	27,319	64.8	29.0	44.8
Chase	423,464	94,215	216,167	47,241	2,285	166,641	113,082	22.2	51.0	229.4
Cherry	2,041,388	421,230	1,386,578	108,443	20,803	1,257,332	233,580	20.6	67.9	329.2
Cheyenne	342,837	70,873	178,786	47,668	1,454	129,664	93,178	20.7	52.2	252.3
Clay	352,247	271,586	58,295	28,751	8,154	21,390	22,366	77.1	16.6	21.5
Colfax	245,398	173,203	57,948	36,309	4,791	16,848	14,247	70.6	23.6	33.5
Cuming	355,681	254,021	87,520	74,414	7,940	5,166	14,140	71.4	24.6	34.5
Custer	1,505,641	572,725	717,794	162,899	48,706	506,189	215,122	38.0	47.7	125.3
Dakota	148,046	90,617	39,641	25,167	10,066	4,408	17,788	61.2	26.8	43.7
Dawes	701,159	87,782	493,549	123,185	45,551	324,813	119,828	12.5	70.4	562.2
Dawson	574,370	284,491	206,929	56,423	16,140	134,366	82,950	49.5	36.0	72.7
Deuel	150,687	30,527	5,444	275	.....	5,169	114,716	20.2	3.6	17.8
Dixon	280,515	187,863	77,103	48,108	7,943	21,052	15,549	67.0	27.5	41.1
Dodge	310,693	219,858	68,663	44,919	10,525	13,219	22,172	70.8	22.1	31.2
Douglas	176,860	123,421	35,634	25,525	7,206	2,903	17,805	69.8	20.1	28.9
Dundy	479,392	105,092	326,625	83,696	498	242,431	47,675	21.9	68.1	310.8
Fillmore	354,826	282,580	59,556	41,342	5,871	12,343	12,690	79.6	16.8	21.1
Franklin	336,958	190,932	108,904	41,985	13,968	52,951	37,122	56.7	32.3	57.0
Frontier	597,492	237,329	257,718	29,029	11,818	216,871	102,455	39.7	43.1	108.6
Furnas	439,459	246,777	149,644	27,476	10,636	111,532	43,038	56.2	34.0	60.6
Gage	530,274	385,802	109,935	63,426	22,390	24,119	34,537	72.8	20.7	28.5
Garden	666,923	115,173	320,622	71,568	191	248,863	231,128	17.3	48.1	278.4
Garfield	297,983	75,703	107,162	2,340	3,233	101,589	115,118	25.4	36.0	141.6
Gosper	283,500	144,544	105,102	4,886	34,478	65,738	33,854	51.0	37.1	72.7
Grant	429,683	36,409	381,553	11,322	1	370,230	11,721	8.5	88.8	1,048.0
Greeley	320,437	168,526	118,701	42,996	2,080	73,625	33,210	52.6	37.0	70.4
Hall	319,641	214,376	76,887	38,772	4,889	33,226	28,378	67.1	24.1	35.9
Hamilton	338,011	262,098	55,397	30,875	11,421	13,101	20,516	17.5	16.4	21.1
Harlan	344,573	195,598	103,706	16,928	11,307	75,471	45,269	56.8	30.1	53.0
Hayes	366,288	99,924	226,850	57,076	4,564	165,210	39,514	27.3	61.9	227.0
Hitchcock	375,475	133,118	171,368	35,739	4,993	130,636	70,989	35.5	45.6	128.7
Holt	1,146,969	452,842	508,826	121,376	37,727	349,723	185,301	39.5	44.4	112.4
Hooker	169,311	34,603	154,009	6,962	410	146,637	(a)	20.4	91.0	445.1
Howard	336,302	190,503	114,375	27,928	17,746	68,701	31,424	56.6	34.0	60.0

Jefferson	357,276	232,936	104,975	39,028	21,280	44,667	19,365	65.2	29.4	45.1
Johnson	232,255	175,524	55,282	38,165	10,511	6,606	1,449	75.6	23.8	31.5
Kearney	313,121	217,826	70,071	29,623	2,748	37,700	25,224	69.6	22.4	32.2
Keith	451,151	89,733	337,249	35,868	69,261	232,120	24,169	19.9	74.7	375.8
Keyapaha	399,120	112,857	238,241	24,962	40,302	172,977	48,022	28.3	59.7	211.2
Kimball	264,525	25,308	124,559	30,403	2,060	92,096	114,658	9.6	47.1	492.2
Knox	612,710	337,493	207,322	67,752	26,894	112,676	67,895	55.1	33.8	61.4
Lancaster	509,870	353,978	102,006	58,717	17,567	25,722	53,876	69.4	20.0	28.8
Lincoln	1,216,235	318,197	818,168	195,070	21,320	601,778	79,870	26.2	67.3	257.1
Logan	253,001	57,861	123,640	20,065	3,140	100,435	71,500	22.9	48.9	213.7
Loup	257,963	51,043	177,817	10,451	1,187	166,179	29,103	19.8	69.0	348.4
McPherson	387,211	69,174	266,943	85,319	1,375	180,249	51,094	17.9	68.9	385.9
Madison	350,512	238,288	90,013	50,290	11,146	28,577	22,211	68.0	25.7	37.8
Merrick	278,353	162,947	97,178	66,314	7,248	23,616	18,228	58.5	34.9	59.7
Morrill	499,869	82,730	202,443	63,857	1,247	137,339	214,696	16.6	40.5	244.7
Nance	250,282	164,819	60,886	19,206	14,492	27,188	24,577	65.8	24.3	36.9
Nemaha	236,850	161,086	53,591	30,478	17,852	5,261	22,173	68.0	22.6	33.3
Nuckolls	337,691	224,113	82,705	20,733	11,985	49,987	30,873	60.5	24.5	36.9
Otoe	377,013	264,174	78,221	52,362	16,815	9,044	34,618	70.1	20.7	29.6
Pawnee	257,944	156,359	75,653	30,232	19,763	25,658	25,932	60.6	29.3	48.4
Perkins	279,777	69,007	187,270	110,965	8,735	67,570	23,500	24.7	66.9	271.4
Phelps	328,014	224,959	71,978	42,664	2,874	26,440	31,077	68.6	21.9	32.0
Pierce	332,176	215,576	85,013	39,937	5,101	39,975	31,587	64.9	25.6	39.4
Platte	411,238	291,738	90,942	65,633	10,892	14,417	28,558	70.9	22.1	31.2
Polk	268,530	206,221	56,128	29,909	3,546	22,673	6,181	76.8	20.9	27.2
Redwillow	418,603	206,732	151,826	40,907	2,971	107,948	60,045	49.4	36.3	73.5
Richardson	331,025	191,889	91,044	51,212	24,247	15,585	48,092	58.0	27.5	47.4
Rock	488,121	137,194	180,346	20,034	5,280	155,032	170,581	28.1	36.9	131.4
Saline	357,503	261,275	71,143	30,415	16,565	24,163	25,085	73.1	19.9	27.2
Sarpy	132,947	92,255	25,974	11,434	11,477	3,063	14,718	69.4	19.5	28.2
Saunders	464,526	341,472	93,173	58,653	14,589	19,931	29,881	73.5	20.1	27.3
Scotts Bluff	291,026	85,375	123,090	22,186	9,081	91,823	82,561	29.3	42.3	144.2
Seward	354,434	260,436	71,038	37,792	17,659	15,587	22,960	73.5	20.0	27.3
Sheridan	1,135,477	187,068	811,383	233,851	78,784	498,748	137,026	16.5	71.5	433.7
Sherman	331,179	176,955	127,412	23,508	16,630	87,274	26,812	53.4	38.5	72.0
Sioux	960,857	79,121	806,085	231,559	56,354	518,172	75,651	8.2	83.9	1,018.8
Stanton	262,543	162,995	76,334	35,361	6,907	34,066	23,214	62.1	29.1	46.8
Thayer	354,306	248,737	88,636	36,087	19,339	33,210	16,933	70.2	25.0	35.6
Thomas	206,992	28,683	123,951	22,175	13,493	88,283	54,358	13.9	59.9	32.1
Thurston	186,001	134,448	34,197	15,320	5,081	13,796	17,356	72.3	18.4	25.4
Valley	342,025	184,447	132,327	26,245	15,132	90,950	25,251	53.9	38.7	71.8
Washington	239,733	160,672	55,291	33,551	15,299	6,441	23,770	67.0	23.1	34.4
Wayne	274,857	205,753	57,556	48,226	956	8,374	11,548	74.9	20.9	28.0
Webster	359,828	220,499	109,197	36,153	10,995	62,049	30,132	61.3	30.4	49.5
Wheeler	316,776	66,366	101,573	25,758	25,071	50,744	148,837	21.0	32.1	53.0
York	360,042	281,895	63,745	37,509	10,329	15,907	14,402	78.3	17.7	22.6
Total	38,622,021	17,318,011	16,398,680	4,552,087	1,282,722	10,563,871	4,905,330	44.8	42.5	94.7

[a] See table of counties reporting an excessive acreage in pasture, on page 13.

TABLE II.—*Pasture land on farms in the United States, by counties (1910 census)*—Continued.

County.	Total land in farms.	Land in crops.	Pasture land.				All other farm land.	Percentage of total farm land devoted to—		Acres in pasture per 100 acres in crops.
			Total.	Improved.	Woodland.	Other.		Crops.	Pasture.	
NEVADA.										
Churchill	113,183	20,018	28,926	3,624	2,509	22,793	64,239	17.7	25.6	144.5
Clark	20,721	3,590	5,303	1,209	1,484	2,610	11,828	17.3	25.6	147.7
Douglas	84,194	19,324	51,752	8,639	2,888	40,225	13,118	23.0	61.5	267.9
Elko	926,385	115,942	1,256,441	740,227	74,433	441,781	(a)	12.5	135.6	1,084.1
Esmeralda	33,212	6,830	20,536	8,081	3,021	9,434	5,846	20.6	61.8	300.7
Eureka	73,625	12,466	43,936	16,067	750	27,119	17,223	16.9	59.7	352.3
Humboldt	666,680	92,507	450,262	72,088	22,593	355,581	123,911	13.9	67.5	486.7
Lander	249,736	22,060	b 79,373	b 12,708	b 3,983	b 62,682	148,303	8.8	31.8	359.6
Lincoln	29,958	5,241	17,237	6,796	18	10,423	7,480	17.5	57.5	328.9
Lyon	105,562	28,574	40,474	10,519	2,888	27,067	36,514	27.1	38.3	141.7
Nye	94,614	12,922	57,438	31,200	1,297	24,941	24,254	13.7	60.7	444.5
Ormsby	10,472	1,787	5,022	631	1,440	2,951	3,663	17.1	48.0	281.0
Storey	1,498	541	741	482	49	210	216	36.1	49.5	137.0
Washoe	195,286	38,168	190,328	21,826	137,912	30,590	(a)	19.5	97.5	499.4
White Pine	109,631	14,249	16,902	5,876	290	10,736	78,480	13.0	15.4	118.6
Total	2,714,757	394,159	2,264,671	939,973	255,555	1,069,143	55,927	14.5	83.4	574.5
NEW HAMPSHIRE.										
Belknap	203,567	39,864	84,461	3,390	52,712	28,359	79,242	19.6	41.5	211.9
Carroll	280,162	40,242	76,579	5,917	52,937	17,725	163,341	14.4	27.3	190.3
Cheshire	323,737	51,439	103,839	5,621	65,199	33,019	168,459	15.9	32.1	201.9
Coos	273,670	58,093	102,048	9,355	47,924	44,769	113,529	21.2	37.3	175.7
Grafton	560,820	110,794	205,916	16,583	134,723	54,610	244,110	19.8	36.7	185.9
Hillsboro	386,447	74,138	149,834	9,692	93,847	46,295	162,475	19.2	38.8	202.1
Merrimack	443,708	85,251	181,092	10,395	137,242	33,455	177,365	19.2	40.8	212.4
Rockingham	325,742	82,462	125,269	9,873	85,467	29,929	118,011	25.3	38.5	151.9
Strafford	172,720	40,246	61,728	5,338	45,262	11,128	70,746	23.3	35.7	153.4
Sullivan	278,885	52,833	121,006	3,785	66,914	50,307	105,046	18.9	43.4	229.0
Total	3,249,458	635,362	1,211,772	79,949	782,227	349,596	1,402,324	19.6	37.3	190.7

NEW JERSEY.

Atlantic	72,957	24,614	1,320	631	156	533	47,023	33.7	1.8	5.4
Bergen	52,726	19,201	8,453	2,981	3,129	2,343	25,072	36.4	16.0	44.0
Burlington	287,816	126,083	41,991	26,621	4,004	11,366	119,742	43.8	14.6	33.3
Camden	64,933	35,161	6,731	3,946	916	1,869	23,041	54.2	10.4	19.1
Cape May	42,106	12,485	4,762	1,246	1,283	2,233	24,859	29.7	11.3	38.1
Cumberland	158,553	72,370	11,722	5,922	2,660	3,140	74,461	45.6	7.4	16.2
Essex	22,783	10,656	4,129	432	2,632	1,065	7,998	46.8	18.1	38.7
Gloucester	139,687	74,101	15,516	8,464	2,424	4,628	50,070	53.0	11.1	20.9
Hudson	1,595	1,006	70	6	40	24	519	63.1	4.4	7.0
Hunterdon	244,085	137,771	40,095	19,968	11,829	8,298	66,219	56.4	16.4	29.1
Mercer	123,570	72,446	16,129	7,486	3,571	5,072	34,995	58.6	13.0	22.3
Middlesex	107,874	60,774	8,704	4,721	2,064	1,919	38,396	56.3	8.1	14.3
Monmouth	206,856	102,392	23,371	13,796	4,669	4,906	81,093	49.5	11.3	22.8
Morris	168,019	60,033	34,573	9,034	15,557	9,982	73,413	35.7	20.6	57.6
Ocean	53,648	15,903	6,403	3,824	1,848	731	31,342	29.6	11.9	40.3
Passaic	46,304	16,608	11,347	2,200	6,660	2,487	18,349	35.9	24.5	68.3
Salem	168,696	86,510	29,492	19,155	1,858	8,479	52,694	51.3	17.5	34.1
Somerset	165,966	92,688	29,009	16,666	5,560	6,783	44,269	55.8	17.5	31.3
Sussex	238,311	72,678	95,968	54,373	21,138	20,457	69,665	30.5	40.3	132.0
Union	23,405	11,919	4,538	2,034	1,629	875	6,948	50.9	19.4	38.1
Warren	183,967	85,302	38,865	22,264	8,078	8,523	59,800	46.4	21.1	45.6
Total	2,573,857	1,190,701	433,188	225,770	101,705	105,713	949,968	46.3	16.8	36.4

NEW MEXICO.

Bernalillo	112,774	12,226	57,040	6,145	5,971	44,924	43,508	10.8	50.6	466.5
Chaves	1,049,606	58,992	689,718	18,418	6,081	665,219	300,896	5.6	65.7	1,169.2
Colfax	1,375,846	31,123	981,179	122,031	354,973	504,175	363,544	2.3	71.3	3,152.6
Curry	502,111	68,720	153,644	35,156	13,402	105,086	279,747	13.7	30.6	223.6
Dona Ana	84,535	24,412	35,168	1,210	31,713	2,245	24,955	28.9	41.6	144.1
Eddy	352,758	40,638	117,296	8,153	1,006	108,137	194,824	11.5	33.2	288.6
Grant	176,449	11,019	134,756	20,698	32,004	82,054	30,674	6.2	76.4	1,222.9
Guadalupe	507,650	18,329	399,309	124,196	21,927	253,186	90,012	3.6	78.7	2,178.6
Lincoln	157,715	8,441	112,134	14,258	43,179	54,697	37,140	5.4	71.1	1,328.4
Luna	96,402	4,730	36,967	6,569	3,030	27,368	54,705	4.9	38.3	781.5
McKinley	56,685	3,049	3,742	517	520	2,705	49,894	5.4	6.6	122.7
Mora	601,515	33,198	359,088	32,072	116,662	210,354	209,229	5.5	59.7	1,081.7
Otero	147,734	9,714	82,887	4,181	64,721	13,985	55,133	6.6	56.1	853.3
Quay	730,937	70,291	492,660	151,086	3,082	338,492	167,986	9.6	67.4	700.9
Rio Arriba	223,870	18,509	131,765	5,911	57,508	68,346	73,596	8.3	58.8	711.9
Roosevelt	740,825	86,454	451,179	146,064	81,842	223,273	203,192	11.7	60.9	521.9
Sandoval	349,299	12,639	273,813	38,702	108,028	127,083	62,847	3.6	78.4	2,166.4

[a] See table of counties reporting an excessive acreage in pasture, on p. 13.

[b] Estimated.

TABLE II.—*Pasture land on farms in the United States, by counties (1910 census)*—Continued.

County.	Total land in farms.	Land in crops.	Pasture land.				All other farm land.	Percentage of total farm land devoted to—		Acres in pasture per 100 acres in crops.
			Total.	Improved.	Woodland.	Other.		Crops.	Pasture.	
NEW MEXICO—Continued.										
San Juan	100,289	16,829	23,164	1,824	5,034	16,306	60,296	16.8	29.9	178.4
San Miguel	1,044,726	21,046	903,773	30,024	133,047	740,702	119,907	2.0	86.5	4,294.3
Santa Fe	236,279	11,921	176,604	42,569	56,228	77,807	47,754	5.0	74.7	1,481.5
Sierra	507,636	2,309	463,274	150,211	11,356	301,707	42,053	.5	91.3	20,063.8
Socorro	626,670	10,399	404,735	68,009	106,015	230,711	211,536	1.7	64.6	3,892.0
Taos	95,540	14,508	40,313	9,170	16,369	14,774	40,719	15.2	42.2	277.9
Torrance	369,774	25,348	100,988	29,153	24,511	47,324	243,438	6.9	27.3	398.4
Union	814,011	33,241	141,629	12,062	169	129,398	639,141	4.1	17.4	426.1
Valencia	208,385	12,697	173,192	11,738	25,086	136,368	22,496	6.1	83.1	1,364.0
Total	11,270,021	660,782	6,940,017	1,090,127	1,323,464	4,526,426	3,669,222	5.9	61.6	1,050.3
NEW YORK.										
Albany	289,829	149,973	52,749	27,059	15,364	10,326	87,107	51.8	18.2	35.2
Allegany	585,615	224,377	229,478	75,334	84,245	69,899	131,760	38.3	39.2	102.3
Broome	411,475	145,765	159,153	96,019	34,222	28,912	106,557	35.4	38.7	109.2
Cattaraugus	669,960	207,525	325,453	141,058	105,768	78,627	136,982	31.0	48.6	156.8
Cayuga	411,170	228,019	89,446	42,411	28,980	18,055	93,705	55.5	21.8	39.2
Chautauqua	613,000	224,548	277,786	113,696	99,780	64,310	110,666	36.6	45.3	123.7
Chemung	226,772	91,120	55,387	35,220	16,249	3,918	80,265	40.2	24.4	60.8
Chenango	539,084	180,756	258,830	139,265	55,350	64,215	99,498	33.5	48.0	143.2
Clinton	450,324	146,117	192,293	21,939	93,529	76,825	111,914	32.4	42.7	131.6
Columbia	374,415	178,077	92,394	55,094	24,179	13,121	103,944	47.6	24.7	51.9
Cortland	299,707	112,097	134,299	62,793	40,252	31,254	53,311	37.4	44.8	119.8
Delaware	768,131	203,168	318,612	176,157	79,155	63,300	246,351	26.5	41.5	156.8
Dutchess	464,202	179,137	149,875	91,081	30,775	28,019	135,196	38.6	32.3	83.7
Erie	571,386	288,306	165,982	57,781	62,703	45,498	117,098	50.5	29.0	57.6
Essex	359,008	77,948	140,453	19,854	99,480	21,119	140,607	21.7	39.1	180.2
Franklin	429,437	130,139	175,003	31,138	59,614	84,251	124,295	30.3	40.8	134.5
Fulton	205,845	66,370	66,919	13,751	31,124	22,044	72,556	32.3	32.5	100.8
Genesee	289,187	157,174	49,012	16,084	18,121	14,807	83,001	54.3	16.9	31.2

Greene	309,124	115,048	108,014	29,611	33,137	45,266	86,062	37.2	34.9	93.9
Hamilton	56,487	10,504	21,310	3,251	13,147	4,912	24,673	18.6	37.7	203.0
Herkimer	371,969	132,058	173,047	86,309	48,861	37,877	66,864	35.5	46.5	131.0
Jefferson	732,861	336,793	321,866	117,005	93,333	111,528	74,202	46.0	43.9	95.6
Kings	1,443	1,259	33	3	30	.....	151	87.2	2.3	2.6
Lewis	475,033	133,443	219,963	70,078	67,331	82,554	121,627	28.1	46.3	164.9
Livingston	389,536	190,926	117,735	55,051	45,541	17,143	80,875	49.0	30.2	61.7
Madison	381,434	162,874	171,021	82,668	53,701	34,652	47,539	42.7	44.8	105.0
Monroe	385,296	263,137	53,703	30,136	13,083	10,484	68,456	68.3	13.9	20.4
Montgomery	234,041	134,850	57,993	33,894	15,087	9,012	41,198	57.6	24.8	43.0
Nassau	55,770	33,628	4,259	2,789	1,011	459	17,883	60.3	7.6	12.7
New York	1,965	647	328	299	26	3	990	32.9	16.7	50.7
Niagara	305,800	224,907	50,441	29,298	14,059	7,084	30,452	73.5	16.5	22.4
Oneida	690,431	246,040	295,056	133,603	74,473	86,980	149,335	35.6	42.7	119.9
Onondaga	437,658	223,356	118,644	66,941	28,920	22,783	95,658	51.0	27.1	53.1
Ontario	387,969	222,882	69,664	32,283	23,449	13,932	95,423	57.4	18.0	31.3
Orange	384,145	149,820	133,431	60,260	36,012	37,159	100,894	39.0	34.7	89.1
Orleans	232,892	157,848	36,913	17,207	9,471	10,235	38,131	67.8	15.8	23.4
Oswego	491,998	167,809	223,355	83,554	89,676	50,125	100,834	34.1	45.4	133.1
Otsego	592,531	222,866	229,593	145,930	49,544	34,119	140,072	37.6	38.7	103.0
Putnam	109,703	30,736	44,725	13,789	15,025	15,911	34,242	28.0	40.8	145.5
Queens	14,588	11,874	410	293	66	51	2,304	81.4	2.8	3.5
Rensselaer	365,542	163,522	120,775	41,702	42,509	36,564	81,245	44.7	33.0	73.9
Richmond	5,320	3,035	224	212	11	1	2,061	57.0	4.2	7.4
Rockland	52,117	19,093	8,769	2,850	3,869	2,050	24,255	36.6	16.8	45.9
St. Lawrence	1,061,516	351,237	528,886	113,940	154,053	260,893	181,393	33.1	49.8	150.6
Saratoga	392,185	135,040	106,058	36,114	45,631	24,313	151,087	34.4	27.0	78.6
Schenectady	106,251	56,117	19,864	7,787	7,499	4,578	30,270	52.8	18.7	35.4
Schoharie	371,076	155,400	114,949	71,205	17,347	26,397	100,727	41.9	31.0	74.0
Schuyler	190,032	93,329	36,429	21,477	9,234	5,718	60,274	49.1	19.2	39.0
Seneca	191,105	117,793	29,220	14,407	11,513	3,300	44,092	61.6	15.3	24.8
Steuben	818,373	364,332	199,008	92,280	70,213	36,515	255,033	44.5	24.3	54.6
Suffolk	178,063	64,914	26,956	8,562	14,468	3,926	86,193	36.4	15.1	41.5
Sullivan	451,216	99,912	145,943	40,569	69,310	36,064	205,361	22.1	32.3	146.1
Tioga	298,463	111,600	81,885	51,286	18,879	11,720	104,978	37.4	27.4	73.4
Tompkins	273,022	133,091	63,944	36,190	15,034	12,720	75,987	48.8	23.4	48.0
Ulster	496,705	147,491	119,713	36,722	50,025	32,966	229,501	29.7	24.1	81.2
Warren	250,349	47,560	91,611	13,536	60,605	17,470	111,178	19.0	36.6	192.6
Washington	446,456	170,337	141,006	72,191	43,481	25,334	135,113	38.1	31.6	82.8
Wayne	357,860	214,830	70,454	37,391	14,836	18,227	72,576	60.0	19.7	32.8
Westchester	145,837	54,795	48,539	20,736	13,590	14,213	42,503	37.6	33.3	88.6
Wyoming	373,444	164,731	127,897	53,166	38,562	36,169	80,816	44.1	34.3	77.7
Yates	204,214	117,512	34,882	16,673	13,091	5,118	51,820	57.5	17.1	29.7
Total	22,030,367	8,949,592	7,501,640	3,098,982	2,417,633	1,985,025	5,579,135	40.6	34.1	83.8

TABLE II.—*Pasture land on farms in the United States, by counties (1910 census)*—Continued.

County.	Total land in farms.	Land in crops.	Pasture land.				All other farm land.	Percentage of total farm land devoted to—		Acres in pasture per 100 acres in crops.
			Total.	Improved.	Woodland.	Other.		Crops.	Pasture.	
NORTH CAROLINA.										
Alamance	252,578	66,537	32,742	7,525	19,771	5,446	153,299	26.3	13.0	49.2
Alexander	159,944	44,717	19,931	6,042	8,930	4,959	95,296	28.0	12.5	44.6
Alleghany	149,966	30,563	57,843	48,570	2,627	6,646	61,560	20.4	38.6	189.3
Anson	289,990	96,742	22,670	3,217	17,615	1,838	170,578	33.4	7.8	23.4
Ashe	266,825	54,131	96,220	79,195	14,827	2,198	116,474	20.3	36.1	77.8
Beaufort	249,100	58,075	6,203	613	5,084	506	184,822	23.3	2.5	10.7
Bertie	282,471	76,977	6,023	464	2,891	2,668	199,471	27.2	2.1	7.8
Bladen	287,773	46,452	21,315	2,502	17,433	1,380	220,006	16.1	7.4	45.9
Brunswick	268,102	20,152	41,461	876	1,872	38,713	206,489	7.5	15.5	205.8
Buncombe	419,782	70,114	90,609	29,099	45,241	16,269	259,059	16.7	21.6	129.2
Burke	222,882	52,024	17,998	5,208	11,189	1,601	152,860	23.3	8.1	34.6
Cabarrus	207,426	78,383	23,622	5,021	15,672	2,929	105,421	37.8	11.4	30.1
Caldwell	218,371	45,705	26,026	8,273	14,696	3,057	146,640	20.9	11.9	56.9
Camden	60,013	26,962	1,632	937	273	422	31,419	44.9	2.7	6.1
Carteret	77,181	13,360	2,152	48	896	1,208	61,669	17.3	2.8	16.1
Caswell	263,870	45,819	22,725	6,599	14,083	2,043	195,326	17.4	8.6	49.6
Catawba	241,037	87,188	24,550	6,282	13,264	5,004	129,299	36.2	10.2	28.2
Chatham	379,632	87,036	41,334	4,775	28,504	8,055	251,262	22.9	10.9	47.5
Cherokee	201,625	30,502	14,327	1,989	11,471	867	156,796	15.1	7.1	47.0
Chowan	74,563	24,454	632	83	524	25	49,477	32.8	.8	2.6
Clay	82,605	16,527	12,213	2,779	8,457	977	53,865	20.0	14.8	73.9
Cleveland	262,888	107,671	33,933	3,881	22,993	7,059	121,284	41.0	12.9	31.5
Columbus	333,416	60,747	6,273	381	4,261	1,631	266,396	18.2	1.9	10.3
Craven	202,238	37,900	3,399	316	2,938	145	160,939	18.7	1.7	9.0
Cumberland	407,586	91,421	6,093	747	5,118	228	310,072	22.4	1.5	6.7
Currituck	87,353	25,278	2,234	622	1,490	122	59,841	28.9	2.6	8.8
Dare	7,231	1,406	162	49	113	.....	5,663	19.4	2.2	11.5
Davidson	331,259	99,440	38,896	8,488	23,102	7,306	192,923	30.0	11.7	39.1
Davie	155,579	50,561	16,467	3,026	11,009	2,432	88,551	32.5	10.6	32.6
Duplin	392,635	73,586	9,981	4,355	4,433	1,193	309,068	18.7	2.5	13.6
Durham	137,377	28,973	20,063	2,027	17,103	933	88,341	21.1	14.6	69.2
Edgecombe	283,069	113,663	26,279	1,970	22,329	1,980	143,127	40.1	9.3	23.1
Forsyth	221,805	68,724	24,198	4,351	16,919	2,928	128,883	31.0	10.9	35.2
Franklin	258,120	78,463	20,506	2,231	14,421	3,854	159,151	30.4	7.9	26.1
Gaston	199,951	78,249	20,001	4,165	13,537	2,299	101,701	39.1	10.0	25.6

Gates	136,748	35,262	1,306	305	923	78	100,180	25.8	1.0	3.7
Graham	78,852	10,940	6,070	3,855	2,056	159	61,842	13.9	7.7	55.5
Granville	314,052	53,632	24,019	3,826	18,411	1,782	236,401	17.1	7.6	44.8
Greene	132,122	62,745	5,495	619	4,799	77	63,882	47.5	4.2	8.8
Guilford	366,828	98,790	57,521	7,985	44,897	4,639	210,517	26.9	15.7	58.2
Halifax	351,786	126,084	25,249	1,817	22,051	1,381	200,453	35.8	7.2	20.0
Harnett	246,036	70,097	7,802	847	6,764	191	168,137	28.5	3.2	11.1
Haywood	193,941	41,054	53,701	35,165	12,343	6,193	99,186	21.2	27.7	130.8
Henderson	186,676	32,900	30,480	10,691	15,002	4,787	123,296	17.6	16.3	92.6
Hertford	183,997	53,791	2,022	380	1,519	123	128,184	29.2	1.1	3.8
Hyde	85,681	31,760	2,731	652	1,808	271	51,190	37.1	3.2	8.6
Iredell	351,764	115,441	44,557	7,625	30,844	6,088	191,766	32.8	12.7	38.6
Jackson	163,160	28,229	25,490	10,547	10,801	4,142	109,381	17.3	15.6	90.3
Johnston	449,732	150,490	25,496	1,457	22,433	1,606	273,746	33.5	5.7	16.9
Jones	170,861	34,975	1,385	680	695	10	134,501	20.5	8.1	4.0
Lee	119,658	27,454	8,263	302	7,745	216	83,941	22.9	6.9	30.1
Lenoir	215,074	69,073	12,964	1,540	10,324	1,100	133,037	32.1	6.0	18.8
Lincoln	173,106	60,219	17,091	4,535	10,696	1,860	95,796	34.8	9.9	28.4
McDowell	174,487	26,550	27,864	4,595	19,686	3,583	120,073	15.2	16.0	104.9
Macon	205,467	32,108	26,540	9,136	12,739	4,665	146,819	15.6	12.9	82.7
Madison	256,798	48,944	50,406	28,655	15,230	6,521	157,448	19.1	19.6	103.0
Martin	207,211	58,742	4,103	1,127	2,490	486	144,366	28.4	2.0	7.0
Mecklenburg	318,282	134,282	30,773	6,326	20,639	3,808	153,227	42.2	9.7	22.9
Mitchell	174,899	38,355	37,193	16,836	15,611	4,746	99,351	21.9	21.3	97.0
Montgomery	204,012	38,296	29,731	5,257	22,419	2,055	135,985	18.8	14.6	77.6
Moore	234,596	37,992	28,580	2,292	24,227	2,061	168,024	16.2	12.2	75.2
Nash	282,534	100,613	24,570	605	20,868	3,097	157,351	35.6	8.7	24.4
New Hanover	35,727	7,261	5,443	253	683	4,507	23,023	20.3	15.3	75.0
Northampton	276,442	88,836	5,477	523	3,984	970	182,129	32.1	2.0	6.2
Onslow	256,092	41,847	5,374	1,040	2,377	1,957	208,871	16.3	2.1	12.8
Orange	210,829	47,482	21,538	3,495	15,679	2,364	141,809	22.5	10.2	45.4
Pamlico	90,008	26,742	2,074	86	1,983	5	61,192	29.7	2.3	7.8
Pasquotank	82,245	36,151	1,631	285	1,092	254	44,463	44.0	2.0	4.5
Pender	266,974	30,242	1,412	337	1,021	54	235,320	11.3	.5	4.7
Perquimans	101,131	33,615	2,539	2,300	102	137	64,977	33.2	2.5	7.6
Person	237,681	45,293	14,814	2,418	11,604	792	177,574	19.1	6.2	32.7
Pitt	343,474	121,451	6,603	521	5,989	93	215,420	35.4	1.9	5.4
Polk	111,652	22,070	9,337	365	7,313	1,659	80,245	19.8	8.4	42.3
Randolph	433,040	97,583	55,970	5,459	43,941	6,570	279,487	22.5	12.9	57.4
Richmond	175,588	49,998	12,093	1,177	10,430	486	113,497	28.5	6.9	24.2
Robeson	473,923	196,169	8,689	1,557	6,028	1,104	269,065	41.4	1.8	4.4
Rockingham	328,515	73,056	27,961	5,170	18,043	4,748	227,498	22.2	8.5	38.3
Rowan	289,130	109,719	31,280	4,306	23,912	3,062	148,131	37.9	10.8	28.5
Rutherford	275,694	71,268	36,579	4,831	23,574	8,174	167,847	25.9	13.3	51.3
Sampson	491,669	121,306	13,501	3,448	8,844	1,209	356,862	24.7	2.7	11.1
Scotland	124,873	58,971	1,397	27	226	1,144	64,505	47.2	1.1	2.4
Stanly	221,769	66,726	11,282	1,531	9,642	109	143,761	30.1	5.1	16.9
Stokes	274,209	63,839	20,938	3,132	12,852	4,954	189,432	23.3	7.6	32.8
Surry	302,013	73,181	27,069	6,233	14,869	5,967	201,763	24.2	9.0	37.0
Swain	127,138	17,804	11,099	6,296	4,173	630	98,235	14.0	8.7	62.3
Transylvania	107,910	15,144	9,302	3,082	5,036	1,184	83,464	14.0	8.6	61.4

TABLE II.—*Pasture land on farms in the United States, by counties (1910 census)*—Continued.

County.	Total land in farms.	Land in crops.	Pasture land.				All other farm land.	Percentage of total farm land devoted to—		Acres in pasture per 100 acres in crops.
			Total.	Improved.	Woodland.	Other.		Crops.	Pasture.	
NORTH CAROLINA—Continued.										
Tyrrell	56,375	13,018	3,359	3,334	11	14	39,998	23.1	6.0	25.8
Union	359,956	111,862	32,959	3,783	25,389	3,787	215,135	31.1	9.2	29.5
Vance	156,736	37,563	10,716	1,248	7,871	1,597	108,457	24.0	6.8	28.5
Wake	481,022	135,286	40,960	3,572	31,250	6,138	304,776	28.1	8.5	30.3
Warren	212,391	58,544	19,457	2,762	11,052	5,643	134,390	27.6	9.2	33.2
Washington	84,344	26,190	8,848	2,207	4,300	2,341	49,306	31.1	10.5	33.8
Watauga	232,260	34,367	55,654	36,985	13,672	4,997	142,239	14.8	24.0	161.9
Wayne	322,142	124,506	16,228	1,612	13,109	1,507	181,408	38.6	5.0	13.0
Wilkes	411,230	80,964	44,922	11,142	28,427	5,353	285,344	19.7	10.9	55.5
Wilson	197,203	89,250	10,821	394	9,351	1,076	97,132	45.3	5.5	12.1
Yadkin	208,201	58,962	21,398	4,331	14,343	2,724	127,841	28.3	10.3	36.3
Yancey	164,940	31,320	25,574	13,927	9,401	2,246	108,046	19.0	15.5	81.7
Total	22,439,129	5,924,906	2,056,413	567,532	1,194,679	294,202	14,457,750	26.4	9.2	34.8
NORTH DAKOTA.										
Adams	311,550	96,952	32,923	385	142	32,396	181,675	31.1	10.6	34.0
Barnes	906,846	603,942	84,688	32,395	12,630	39,663	218,216	66.6	9.3	14.0
Benson	675,007	398,256	86,819	37,493	1,940	47,386	189,932	59.0	12.9	21.8
Billings	498,350	139,303	124,906	31,071	9,217	84,618	234,141	28.0	25.1	89.7
Bottineau	965,246	607,704	113,125	43,660	22,697	46,768	244,417	63.0	11.7	18.6
Bowman	223,391	50,921	20,270	15,611	.....	4,659	152,200	22.8	9.1	39.8
Burke	564,416	312,634	45,689	14,103	90	31,496	206,093	55.4	8.1	14.6
Burleigh	495,709	218,363	122,208	16,171	6,892	99,145	155,138	44.0	24.6	56.0
Cass	1,013,647	758,588	77,624	47,131	13,027	17,466	177,435	74.8	7.7	10.2
Cavalier	824,860	520,408	109,093	60,720	15,048	33,325	195,359	63.1	13.2	20.9
Dickey	594,630	349,818	96,360	31,737	995	63,628	148,452	58.8	16.2	27.5
Divide	257,213	116,623	14,092	8,129	.....	5,963	126,498	45.3	5.5	12.1
Dunn	423,027	124,252	88,952	23,858	12,238	52,856	209,823	29.4	21.0	71.6
Eddy	329,762	181,954	29,055	14,200	2,178	12,677	118,753	55.2	8.8	16.0
Emmons	642,618	298,604	195,736	66,798	5,176	123,762	148,278	46.5	30.5	65.5
Foster	334,537	216,100	39,238	17,902	869	20,467	79,199	64.6	11.7	18.2

Grand Forks	823,900	606,281	83,945	40,526	18,685	24,734	133,674	73.6	10.2	13.8
Griggs	406,144	273,444	47,518	8,690	4,426	34,402	85,182	67.3	11.7	17.4
Hettinger	357,892	142,470	30,967	1,283	8,956	20,728	1,844,455	39.8	8.7	21.7
Kidder	341,153	152,895	66,868	21,782	365	44,721	121,390	44.8	19.6	43.8
Lamoure	624,345	429,773	90,201	49,959	8,725	31,517	104,371	68.8	14.4	21.0
Logan	403,872	185,692	110,149	25,949	6,335	77,865	108,031	46.0	27.3	59.3
McHenry	876,933	545,735	110,122	60,492	7,149	42,481	221,076	62.2	12.6	20.2
McIntosh	467,584	205,795	47,601	11,566	607	35,428	214,188	44.0	10.2	23.1
McKenzie	277,857	98,374	30,388	8,210	9,875	12,303	149,095	35.4	10.9	30.9
McLean	837,250	428,071	118,894	44,205	4,121	70,568	290,285	51.1	14.2	27.8
Mercer	286,775	120,742	88,136	23,153	1,378	63,605	77,897	42.0	30.7	73.0
Morton	1,326,450	189,141	553,911	222,239	6,721	324,951	583,398	14.3	41.8	292.9
Mountrail	507,008	444,280	94,628	32,814	4,987	56,827	(a)	87.6	18.7	21.3
Neison	574,124	368,799	83,105	31,694	3,920	47,491	122,220	64.2	14.5	22.5
Oliver	282,791	102,458	75,601	9,242	284	66,075	104,732	36.2	26.7	73.8
Pembina	600,803	390,809	79,710	23,851	42,374	13,485	130,284	65.0	13.3	20.4
Pierce	554,810	353,202	64,788	30,102	641	34,045	136,820	63.7	11.7	18.3
Ramsey	667,415	438,656	64,685	33,573	6,261	24,851	164,074	65.7	9.7	14.7
Ransom	456,253	308,472	72,722	28,328	10,293	34,101	75,059	67.6	15.9	23.6
Renville	498,281	314,437	48,319	24,456	1,958	21,905	135,525	63.1	9.7	15.4
Richland	753,973	536,882	92,685	50,267	14,278	28,140	124,406	71.2	12.3	17.3
Rolette	441,477	227,141	69,286	30,183	19,520	19,583	145,050	51.4	15.7	30.5
Sargent	484,909	313,491	94,029	35,730	1,314	56,985	77,389	64.6	19.4	30.0
Sheridan	418,418	229,055	60,083	16,476	135	43,472	129,280	54.7	14.4	26.2
Stark	540,511	177,980	219,204	91,192	960	127,052	143,327	32.9	40.6	123.2
Steele	432,914	320,540	34,403	7,868	4,490	22,045	77,971	74.0	8.0	10.7
Stutsman	894,474	525,431	144,605	42,755	6,814	95,036	224,438	58.7	16.2	27.5
Towner	555,207	363,471	36,875	24,408	139	12,328	154,861	65.4	6.6	10.1
Traill	528,729	376,584	40,390	22,768	11,141	6,481	111,755	71.2	7.6	10.7
Walsh	758,974	510,974	78,874	25,577	33,902	19,395	169,126	67.3	10.4	15.4
Ward	916,281	495,666	127,024	49,277	6,145	71,602	293,591	54.2	13.9	25.6
Wells	681,351	437,645	81,104	35,138	495	45,471	162,602	64.2	11.9	18.5
Williams	786,983	281,985	64,688	10,267	465	53,956	440,310	35.8	8.2	22.9
Total	28,426,650	15,890,793	4,386,286	1,635,384	350,998	2,399,904	8,149,571	55.9	15.4	27.6

OHIO.

Adams	327,409	104,630	128,104	82,436	23,798	21,870	94,675	32.0	39.1	122.5
Allen	240,472	146,144	66,558	31,281	30,031	5,246	27,770	60.8	27.7	45.5
Ashland	258,525	135,414	69,040	31,798	27,936	9,306	54,071	52.4	26.7	51.0
Ashtabula	399,187	161,801	168,342	57,666	66,701	43,975	69,044	40.5	42.2	104.0
Athens	286,923	68,348	156,985	92,878	40,010	24,097	61,590	23.8	54.7	230.0
Auglaize	237,509	147,734	56,433	25,966	24,208	6,199	33,342	62.2	23.8	38.2
Belmont	318,728	114,139	148,131	107,089	28,570	12,472	56,458	35.8	46.5	129.8
Brown	303,447	124,281	122,239	100,067	15,107	7,065	56,927	41.0	40.3	98.4
Butler	278,863	166,580	69,382	27,313	24,497	17,572	42,901	59.7	24.9	41.6

[a] See table of counties reporting an excessive acreage in pasture, on page 13.

TABLE II.—*Pasture land on farms in the United States, by counties (1910 census)*—Continued.

County.	Total land in farms.	Land in crops.	Pasture land.				All other farm land.	Percentage of total farm land devoted to—		Acres in pasture per 100 acres in crops.
			Total.	Improved.	Woodland.	Other.		Crops.	Pasture.	
OHIO—Continued.										
Carroll	239,888	95,515	104,819	78,869	15,627	10,323	39,554	39.8	43.7	109.7
Champaign	256,240	154,620	68,842	35,463	23,234	10,145	32,778	60.4	26.9	44.5
Clark	241,631	145,652	68,054	35,859	18,823	13,372	27,925	60.3	28.2	46.7
Clermont	274,210	127,520	89,356	55,329	19,799	14,228	57,334	46.5	32.6	70.1
Clinton	260,404	157,752	77,736	54,942	19,432	3,362	24,916	60.6	29.9	49.3
Columbiana	312,190	140,913	90,616	40,528	25,771	24,317	80,661	45.1	29.0	64.3
Coshocton	343,597	124,058	143,000	117,556	14,129	11,315	76,539	36.1	41.6	115.2
Crawford	245,412	147,501	62,189	29,761	27,050	5,378	35,722	60.1	25.3	42.2
Cuyahoga	217,730	107,027	67,739	16,111	24,422	27,206	42,964	49.2	31.1	63.3
Darke	372,180	262,655	73,940	35,323	30,443	8,174	35,585	70.6	19.9	28.1
Defiance	249,682	143,920	70,465	21,178	39,264	10,023	35,297	57.6	28.2	49.0
Delaware	276,582	143,340	106,961	62,311	38,104	6,546	26,281	51.8	38.7	74.6
Erie	144,319	85,308	32,989	12,266	10,104	10,619	26,022	59.1	22.9	38.7
Fairfield	301,067	163,911	86,886	64,553	14,732	7,601	50,270	54.4	28.9	53.0
Fayette	249,140	150,911	83,921	68,536	12,247	3,138	14,308	60.6	33.7	55.6
Franklin	306,261	195,378	85,566	57,899	20,548	7,119	25,317	63.8	27.9	43.8
Fulton	246,256	141,811	62,634	26,130	27,166	9,338	41,811	57.6	25.4	44.2
Gallia	273,942	75,392	124,455	94,580	15,832	14,043	74,095	27.5	45.4	165.1
Geauga	239,505	76,916	97,374	33,078	32,857	31,439	65,215	32.1	40.7	126.6
Greene	258,698	149,655	70,655	34,972	25,146	10,537	38,388	57.8	27.3	47.2
Guernsey	311,886	99,101	158,502	122,460	25,207	10,835	54,283	31.8	50.8	159.9
Hamilton	197,775	104,719	55,249	21,629	17,518	16,102	37,807	52.9	27.9	52.8
Hancock	319,419	193,345	76,588	38,362	27,826	10,400	49,486	60.5	24.0	39.6
Hardin	279,905	163,550	71,413	37,934	30,270	3,209	44,942	58.4	25.5	43.7
Harrison	245,429	77,789	133,575	101,142	14,313	18,120	34,065	31.7	54.4	171.7
Henry	254,559	174,921	47,759	16,037	27,839	3,883	31,870	68.7	18.8	27.3
Highland	345,020	151,555	143,399	112,216	23,837	7,346	50,066	43.9	41.6	94.6
Hocking	225,928	57,560	91,658	67,050	11,746	12,862	76,710	25.5	40.6	159.2
Holmes	258,463	128,200	69,825	38,511	19,813	11,501	60,378	49.6	27.0	54.5
Huron	290,923	162,576	82,690	33,103	28,404	21,183	45,657	55.9	28.4	50.9
Jackson	237,014	58,827	134,821	92,607	26,982	15,232	43,366	24.8	56.9	229.2
Jefferson	229,405	74,898	109,456	53,099	41,676	14,681	45,051	32.6	47.7	146.1
Knox	324,716	140,638	126,212	92,222	22,607	11,383	57,866	43.3	38.9	89.8
Lake	130,748	57,824	35,432	10,879	15,534	9,019	37,492	44.2	27.1	61.3
Lawrence	205,345	62,639	67,699	38,418	19,088	10,193	75,007	30.5	33.0	108.1

Licking	414,806	186,585	171,601	132,344	30,673	8,584	56,620	45.0	41.4	92.0
Logan	278,978	155,721	89,492	40,993	37,828	10,671	33,765	55.8	32.1	57.5
Lorain	285,729	143,059	89,316	42,303	29,736	17,277	53,354	50.1	31.3	62.4
Lucas	165,457	104,793	33,400	11,217	15,413	6,770	27,264	63.3	20.2	31.9
Madison	286,586	178,730	88,788	63,636	21,028	4,124	19,068	62.4	31.0	49.7
Mahoning	234,999	99,938	92,324	23,407	37,420	31,497	42,737	42.5	39.3	92.4
Marion	242,376	145,085	68,180	46,984	17,461	3,735	29,111	59.9	28.1	47.0
Medina	254,968	129,876	85,346	21,203	33,179	30,964	39,746	50.9	33.5	65.7
Meigs	253,846	70,663	122,805	89,110	19,316	14,379	60,378	27.8	48.4	173.8
Mercer	277,605	174,219	66,776	29,370	35,175	2,231	36,610	62.8	24.1	38.3
Miami	247,456	181,845	41,787	19,770	14,734	7,283	23,824	73.5	16.9	23.0
Monroe	271,577	84,608	113,396	80,560	18,705	14,131	73,573	31.2	41.8	134.0
Montgomery	238,402	180,574	55,417	23,008	22,848	9,561	32,411	67.3	20.6	30.7
Morgan	254,407	69,380	142,802	102,556	21,353	18,893	42,225	27.3	56.1	205.8
Morrow	249,236	116,398	96,094	49,706	35,054	11,334	36,744	46.7	38.6	82.6
Muskingum	396,442	130,072	215,305	168,179	21,969	25,157	51,065	32.8	54.3	165.5
Noble	242,325	72,375	144,820	122,200	15,050	7,570	25,130	29.9	59.8	200.1
Ottawa	146,887	100,677	30,677	10,439	13,923	6,315	15,533	68.5	20.9	30.5
Paulding	255,609	178,903	51,244	21,503	24,941	4,800	25,462	70.0	20.0	28.6
Perry	225,685	76,620	99,654	63,094	20,927	15,633	49,411	33.9	44.2	130.1
Pickaway	310,422	191,274	85,532	66,309	14,546	4,677	33,616	61.6	27.6	44.7
Pike	242,226	70,921	63,130	34,448	18,470	10,212	108,175	29.3	26.1	89.0
Portage	295,552	115,111	108,407	23,264	39,496	45,647	72,034	38.9	36.7	94.2
Preble	265,819	164,090	67,363	28,363	28,342	10,658	34,366	61.7	25.3	41.0
Putnam	292,502	191,694	a 72,017	a 33,450	a 33,005	a 5,562	28,791	65.5	25.0	38.1
Richland	303,085	157,811	72,539	29,109	32,765	10,605	72,735	52.1	23.9	46.0
Ross	404,171	172,189	125,783	76,186	37,125	12,472	106,199	42.6	31.1	73.0
Sandusky	247,142	160,632	52,476	17,934	23,693	10,849	34,034	65.0	21.2	32.7
Scioto	276,273	78,497	78,384	26,748	39,101	12,535	119,392	28.4	28.4	99.9
Seneca	336,645	212,035	72,536	22,916	37,327	12,293	52,074	63.0	21.5	34.2
Shelby	247,695	160,364	56,329	26,822	24,492	5,015	31,002	64.7	22.7	35.1
Stark	335,382	191,105	71,099	24,620	23,900	22,579	73,178	56.9	21.2	37.2
Summit	227,405	106,527	58,477	16,857	24,336	17,284	62,401	46.8	25.7	54.9
Trumbull	365,859	125,371	151,355	56,207	59,150	35,998	89,133	34.3	41.4	120.7
Tuscarawas	332,536	135,915	110,340	83,722	15,204	11,414	86,281	40.9	33.2	81.2
Union	269,064	148,431	105,591	74,016	28,235	3,340	15,042	55.2	39.2	71.2
Van Wert	250,482	172,960	51,806	22,327	26,614	2,865	25,716	69.0	20.7	29.9
Vinton	216,347	46,174	111,754	67,800	29,107	14,847	58,419	21.3	51.7	242.0
Warren	249,783	139,314	78,759	38,710	26,987	13,062	31,710	55.8	31.5	56.5
Washington	368,307	114,606	145,962	89,712	28,793	27,457	107,739	31.1	39.6	127.4
Wayne	336,807	198,705	75,022	20,709	35,771	18,542	63,080	59.0	22.3	37.8
Williams	260,255	146,657	71,251	25,594	32,714	12,943	42,347	56.3	27.4	48.6
Wood	360,008	256,007	62,911	18,593	34,401	9,917	41,090	71.1	17.5	24.6
Wyandot	242,102	139,780	68,086	43,159	16,214	8,713	34,236	57.7	28.1	48.7
Total	24,105,708	11,843,259	7,973,822	4,536,624	2,284,829	1,152,369	4,288,627	49.1	33.1	67.3

a Estimated.

TABLE II.—*Pasture land on farms in the United States, by counties (1910 census)*—Continued.

County.	Total land in farms.	Land in crops.	Pasture land.				All other farm land.	Percentage of total farm land devoted to—		Acres in pasture per 100 acres in crops.
			Total.	Improved.	Woodland.	Other.		Crops.	Pasture.	
OKLAHOMA.										
Adair	124,176	33,637	19,014	966	15,436	2,612	71,525	27.1	15.3	56.5
Alfalfa	492,640	286,550	134,985	59,840	6,322	68,823	71,105	58.2	27.4	47.1
Atoka	193,169	52,671	86,934	5,983	56,108	24,843	53,564	27.3	45.0	165.1
Beaver	845,527	263,087	344,326	130,722	11,561	202,043	238,114	31.1	40.7	130.9
Beckham	451,826	167,295	165,089	59,895	4,374	100,820	119,442	37.0	36.5	98.7
Blaine	511,794	211,045	199,346	49,770	72,701	76,875	101,403	41.2	39.0	94.5
Bryan	336,729	175,295	59,953	19,581	33,775	6,597	101,481	52.1	17.8	34.2
Caddo	826,978	384,338	305,983	65,952	131,057	108,974	136,657	46.5	37.0	79.6
Canadian	529,751	277,019	174,765	73,210	36,820	64,735	77,967	52.3	33.0	63.1
Carter	244,495	109,934	67,568	4,030	41,182	22,356	66,993	45.0	27.6	61.5
Cherokee	161,231	52,593	20,244	3,788	13,913	2,543	91,394	32.0	12.3	38.5
Choctaw	164,170	64,993	40,324	5,146	25,322	9,856	58,853	39.6	24.6	62.0
Cimarron	293,296	63,649	152,611	31,210	22,531	98,870	77,036	21.7	52.0	239.8
Cleveland	316,293	134,788	127,222	16,307	82,938	27,977	54,283	42.6	40.2	94.4
Coal	132,182	43,658	45,975	9,203	26,488	10,284	42,549	33.0	34.8	105.3
Comanche	923,059	374,296	346,975	130,676	52,184	164,115	201,788	40.5	37.6	92.7
Craig	358,395	179,906	99,214	38,675	15,454	45,085	79,275	50.2	27.7	55.1
Creek	301,053	70,620	85,166	4,708	66,553	13,905	145,267	23.5	28.3	120.6
Custer	582,704	230,463	230,743	72,280	19,326	139,137	121,498	39.6	39.6	100.1
Delaware	195,340	90,155	22,469	8,266	11,212	2,991	82,716	46.2	11.5	24.9
Dewey	524,025	164,409	245,120	58,315	71,293	115,512	114,496	31.4	46.8	149.1
Ellis	612,851	219,265	242,133	80,609	10,714	150,810	151,453	35.8	39.5	110.4
Garfield	649,350	386,380	167,663	69,408	7,916	90,339	95,307	59.5	25.8	43.4
Garvin	312,171	181,037	87,333	16,696	52,327	18,310	73,801	52.9	25.5	48.3
Grady	518,553	271,432	161,856	70,492	39,210	52,154	85,265	52.3	31.2	59.6
Grant	617,540	361,543	166,420	63,400	5,895	97,125	89,577	58.5	27.0	46.0
Greer	343,740	143,172	137,925	28,528	21,321	88,076	62,643	41.7	40.1	96.3
Harmon	320,433	113,677	113,675	20,624	2,210	90,841	93,081	35.5	35.5	100.0
Harper	533,417	145,708	130,975	39,131	1,458	90,386	256,734	27.3	24.6	89.9
Haskell	160,199	84,491	23,180	5,866	11,264	6,050	52,528	52.7	14.5	27.4
Hughes	251,998	110,973	63,826	11,804	41,348	10,674	77,199	44.0	25.3	57.5
Jackson	440,750	204,333	161,073	65,827	18,568	76,678	75,344	46.4	36.5	78.8
Jefferson	334,851	130,853	156,740	51,094	34,871	70,775	47,258	39.1	46.8	119.7
Johnston	247,114	85,988	111,058	6,768	56,875	47,415	50,068	34.8	44.9	129.2
Kay	595,031	355,471	164,563	55,834	18,232	90,497	74,997	59.7	27.7	46.3

Kingfisher	531,629	258,590	178,827	61,560	61,462	55,805	94,212	48.6	33.6	69.2
Kiowa	630,842	254,816	224,829	72,178	7,980	144,671	151,197	40.4	35.6	88.2
Latimer	48,174	17,276	7,849	1,963	3,943	1,943	23,049	35.9	16.3	45.4
Le Flore	180,588	90,275	17,027	4,178	11,330	1,519	73,286	50.0	9.4	18.9
Lincoln	596,927	252,424	252,048	18,842	202,408	30,798	92,455	42.3	42.2	99.9
Logan	449,481	209,481	168,746	42,515	92,574	33,657	71,254	46.6	37.5	80.6
Love	152,833	68,737	28,257	4,473	18,539	5,245	55,839	45.0	18.5	41.1
McClain	224,718	124,427	50,107	13,268	21,543	15,296	50,184	55.4	22.3	40.3
McCurtain	137,823	39,494	18,485	2,256	12,586	3,643	79,844	28.7	13.4	46.8
McIntosh	234,887	138,826	57,666	10,922	35,785	10,959	38,395	59.1	24.6	41.5
Major	526,239	188,304	254,293	39,824	106,539	107,930	83,642	35.8	48.3	135.0
Marshall	152,999	82,543	38,061	5,839	16,661	15,561	32,395	54.0	24.9	46.1
Mayes	227,446	94,421	47,306	18,238	12,457	16,611	85,719	41.5	20.8	50.1
Murray	180,309	57,524	70,102	7,880	15,597	46,625	52,683	31.9	38.9	121.9
Muskogee	320,891	147,427	159,818	55,775	67,368	36,675	13,646	45.9	49.8	108.4
Noble	431,629	198,904	148,022	39,514	27,934	80,574	84,703	46.1	34.3	74.4
Nowata	249,193	91,360	72,946	10,883	30,842	31,221	84,887	36.7	29.3	79.8
Okfuskee	232,828	88,094	50,048	4,836	37,135	8,077	94,686	37.8	21.5	56.8
Oklahoma	395,775	178,231	157,455	27,707	109,124	20,624	60,089	45.0	39.8	88.4
Okmulgee	334,869	96,974	173,689	38,814	74,549	60,326	64,206	29.0	51.9	179.1
Osage	735,660	174,099	363,098	24,011	138,798	200,289	198,463	23.7	49.4	208.6
Ottawa	211,037	114,100	51,832	13,971	20,000	17,861	45,105	54.1	24.6	45.4
Pawnee	337,115	146,009	160,249	32,570	64,240	63,439	30,857	43.3	47.5	109.8
Payne	424,012	205,056	164,283	20,103	78,698	65,482	54,673	48.4	38.7	80.1
Pittsburg	249,472	86,110	74,290	14,666	43,091	16,533	89,072	34.5	29.8	86.3
Pontotoc	241,155	96,287	45,875	8,857	25,482	11,536	98,993	39.9	19.0	47.6
Pottawatomie	447,373	207,603	156,680	13,437	129,929	13,314	83,090	46.4	35.0	75.5
Pushmataha	80,614	21,995	12,587	738	11,479	370	46,032	27.3	15.6	57.2
Roger Mills	562,812	166,458	214,936	77,510	10,466	126,960	181,418	29.6	38.2	129.1
Rogers	312,561	104,921	121,867	38,014	28,155	55,698	85,773	33.6	39.0	116.2
Seminole	240,120	98,341	86,996	6,850	70,939	9,207	54,783	41.0	36.2	88.5
Sequoyah	190,899	99,133	19,369	4,459	13,015	1,895	72,397	51.9	10.1	19.5
Stephens	381,211	187,214	145,158	26,444	68,738	49,976	48,839	49.1	38.1	77.5
Texas	748,383	209,990	290,653	94,544	719	195,390	247,740	28.1	38.8	138.4
Tillman	429,853	231,985	110,308	34,752	3,405	72,151	87,560	54.0	25.7	47.4
Tulsa	264,625	120,929	66,032	17,866	20,672	27,494	77,664	45.7	25.0	54.6
Wagoner	270,471	127,494	74,783	32,211	23,010	19,562	68,194	47.1	27.6	58.7
Washington	122,396	56,046	43,202	8,476	13,341	21,385	23,148	45.8	35.3	77.1
Washita	613,819	294,982	183,655	42,995	24,529	116,131	135,182	48.1	29.9	62.3
Woods	655,921	240,589	327,863	68,372	21,798	237,693	87,469	36.7	50.0	136.3
Woodward	619,933	209,283	261,707	84,475	92,568	84,664	157,943	32.3	42.2	130.7
Total	28,859,353	12,092,476	10,013,450	2,581,390	3,068,187	4,423,873	6,753,427	41.8	34.7	82.8

TABLE II.—*Pasture land on farms in the United States, by counties (1910 census)*—Continued.

County.	Total land in farms.	Land in crops.	Pasture land.				All other farm land.	Percentage of total farm land devoted to—		Acres in pasture per 100 acres in crops.
			Total.	Improved.	Woodland.	Other.		Crops.	Pasture.	
OREGON.										
Baker	297,695	89,324	136,552	38,549	17,065	80,938	71,819	30.0	45.8	152.9
Benton	235,504	53,176	105,337	15,192	64,023	26,122	76,991	22.6	44.7	198.1
Clackamas	301,009	81,311	127,485	5,665	73,332	48,488	92,213	27.0	42.4	156.8
Clatsop	54,221	5,293	32,696	7,618	17,166	7,912	16,232	9.7	60.3	617.7
Columbia	91,372	10,540	36,958	1,246	21,308	14,404	43,874	11.5	40.4	350.6
Coos	202,102	15,618	117,136	11,988	59,369	45,779	69,348	7.7	58.0	750.0
Crook	571,600	79,559	355,376	58,179	58,444	238,753	136,665	13.9	62.2	446.7
Curry	106,772	3,856	71,050	10,194	*50,551*	10,305	31,866	3.6	66.5	1,842.5
Douglas	577,428	68,434	241,527	49,984	109,531	82,012	267,467	11.9	41.8	352.9
Gilliam	434,277	119,672	185,153	15,272	*8,661*	161,220	129,452	27.6	42.6	154.7
Grant	445,170	39,106	284,819	20,308	*51,081*	213,430	121,245	8.6	64.0	728.3
Harney	562,204	75,342	117,125	40,400	4,705	72,020	369,737	13.4	20.8	155.5
Hood River	38,049	14,284	4,419	379	3,552	488	19,346	37.5	11.6	30.9
Jackson	297,171	68,528	89,866	7,084	61,222	21,560	138,777	23.1	30.2	131.1
Josephine	121,845	16,966	19,902	2,342	14,666	2,894	84,977	13.9	16.3	117.3
Klamath	454,340	77,885	162,857	54,698	38,341	69,818	213,598	17.1	35.8	209.1
Lake	401,555	64,844	203,013	33,406	26,291	143,316	133,698	16.1	50.6	313.1
Lane	485,265	95,989	228,634	24,517	120,874	83,243	160,642	19.8	47.1	238.2
Lincoln	158,282	7,050	67,110	3,467	43,505	20,138	84,122	4.5	42.4	951.9
Linn	462,337	132,513	202,470	52,861	65,564	84,045	127,354	28.7	43.8	152.8
Malheur	230,175	52,344	90,969	10,368	*5,793*	74,808	86,862	22.7	39.5	173.8
Marion	394,415	145,812	153,728	17,806	90,607	45,315	94,875	37.0	39.0	105.4
Morrow	673,997	102,630	334,335	42,126	*64,486*	227,723	237,032	15.2	49.6	325.8
Multnomah	86,262	25,244	32,312	3,395	*15,523*	13,394	28,706	29.3	37.5	128.0
Polk	260,367	82,984	101,485	11,421	66,582	23,482	75,898	31.9	39.0	122.3
Sherman	372,526	142,944	91,762	3,352	*2,980*	85,430	137,820	38.4	24.6	64.2
Tillamook	94,493	11,415	34,514	8,139	16,422	9,953	48,564	12.1	36.5	302.4
Umatilla	1,050,258	267,718	375,990	47,744	*75,726*	252,520	406,550	25.5	35.8	140.4
Union	395,769	110,259	218,524	17,185	*82,468*	118,871	66,986	27.9	55.2	198.2
Wallowa	354,732	58,777	221,256	17,772	*90,845*	112,639	74,699	16.6	62.4	376.4
Wasco	543,754	89,794	321,295	32,641	*73,209*	215,445	132,665	16.5	59.1	357.8
Washington	240,328	87,187	75,493	5,021	*35,860*	34,612	77,648	36.3	31.4	86.6
Wheeler	415,576	20,058	383,973	33,508	*71,916*	278,549	11,545	4.8	92.4	1,914.3
Yamhill	274,260	90,476	122,331	12,446	66,799	43,086	61,453	33.0	44.6	135.2
Total	11,685,110	2,406,932	5,347,452	716,273	1,668,467	2,962,712	3,930,726	20.6	45.8	222.2

PENNSYLVANIA.

Adams	281,858	184,834	35,800	13,521	12,303	9,976	61,224	65.6	12.7	19.4
Allegheny	308,342	138,263	78,509	44,030	26,840	7,639	91,570	44.8	25.5	56.8
Armstrong	355,243	134,563	84,350	57,084	20,406	6,860	136,330	37.9	23.7	62.7
Beaver	229,788	83,705	56,830	30,129	21,320	5,381	89,253	36.4	24.7	67.9
Bedford	465,916	147,322	121,814	60,067	52,213	9,534	196,780	31.6	26.1	82.7
Berks	458,450	314,447	33,520	14,519	8,097	10,904	110,483	68.6	7.3	10.7
Blair	176,513	77,486	30,705	8,967	17,721	4,017	68,322	43.9	17.4	39.6
Bradford	623,303	242,758	185,668	108,092	41,599	35,977	194,877	38.9	29.8	76.5
Bucks	352,928	226,230	41,116	14,681	16,806	9,629	85,582	64.1	11.6	18.2
Butler	413,167	170,010	106,363	50,731	42,817	12,815	136,794	41.1	25.7	62.6
Cambria	228,004	82,338	52,207	12,218	28,939	11,050	93,459	36.1	22.9	63.4
Cameron	34,748	6,182	10,086	1,394	4,578	4,114	18,480	17.8	29.0	163.2
Carbon	96,303	30,270	17,679	1,633	13,953	2,093	48,354	31.4	18.4	58.4
Center	286,822	134,697	47,792	14,539	25,562	7,691	104,333	47.0	16.7	35.5
Chester	423,827	225,276	74,909	38,124	12,031	24,754	123,642	53.2	17.7	33.2
Clarion	272,745	118,384	64,720	19,610	30,779	14,331	89,641	43.4	23.7	54.7
Clearfield	271,094	96,041	57,502	15,503	36,193	5,806	117,551	35.4	21.2	59.9
Clinton	120,619	48,027	19,246	5,140	12,595	1,511	53,346	39.8	16.0	40.1
Columbia	228,059	123,283	15,485	6,731	6,961	1,793	89,291	54.0	6.8	12.6
Crawford	580,411	223,577	230,558	59,157	99,483	71,918	126,276	38.5	39.7	103.1
Cumberland	263,246	185,289	14,249	6,852	4,559	2,838	63,708	70.4	5.4	7.7
Dauphin	214,390	136,808	16,798	6,063	6,176	4,559	60,784	63.8	7.8	12.3
Delaware	82,575	38,012	20,141	13,127	3,554	3,460	24,422	46.0	24.4	53.0
Elk	76,032	23,780	22,467	3,662	13,894	4,911	29,785	31.3	29.5	94.5
Erie	447,691	203,785	167,329	38,250	69,174	59,905	76,577	45.5	37.4	82.1
Fayette	318,475	104,828	107,249	56,759	37,841	12,649	106,398	32.9	33.7	102.3
Forest	49,221	13,041	11,559	1,615	8,471	1,473	24,621	26.5	23.5	88.6
Franklin	385,334	232,962	39,144	15,527	15,918	7,699	113,228	60.5	10.2	16.8
Fulton	196,858	58,010	23,683	13,034	7,546	3,103	115,165	29.5	12.0	40.8
Greene	354,540	112,861	199,199	173,327	20,090	5,782	42,480	31.8	56.2	176.5
Huntingdon	340,539	105,267	78,838	27,668	44,572	6,598	156,434	30.9	23.2	74.9
Indiana	432,977	159,986	101,596	60,560	31,795	9,241	171,395	37.0	23.5	63.5
Jefferson	249,189	106,996	56,189	18,031	28,409	9,749	86,004	42.9	22.5	52.5
Juniata	173,136	73,798	22,868	7,351	11,489	4,028	76,470	42.6	13.2	31.0
Lackawanna	134,160	43,214	46,347	7,652	25,230	13,465	44,599	32.2	34.5	107.2
Lancaster	550,499	388,235	74,544	36,111	17,066	21,367	87,720	70.5	13.5	19.2
Lawrence	193,762	91,888	51,054	17,272	20,625	13,157	50,820	47.4	26.3	55.6
Lebanon	173,593	126,938	13,905	5,093	5,732	3,080	32,750	73.1	8.0	11.0
Lehigh	191,657	140,235	13,537	9,831	1,641	2,065	37,885	73.2	7.1	9.7
Luzerne	269,486	89,575	43,503	11,654	21,631	10,218	136,408	33.2	16.1	48.6
Lycoming	358,209	149,907	56,042	14,238	30,781	11,023	152,260	41.8	15.6	37.4
McKean	159,150	40,720	66,353	9,700	31,451	25,202	52,077	25.6	41.7	162.9
Mercer	389,208	164,003	127,891	41,568	56,082	30,241	97,314	42.1	32.9	78.0
Mifflin	143,719	68,258	25,455	5,901	14,419	5,135	50,006	47.5	17.7	37.3
Monroe	204,077	58,375	36,957	11,590	18,076	7,291	108,745	28.6	18.1	63.3
Montgomery	251,751	166,317	28,804	13,684	8,305	6,815	56,630	66.1	11.4	17.3
Montour	74,540	48,571	6,742	2,243	3,760	739	19,227	65.2	9.0	13.9
Northampton	192,651	134,277	19,083	10,226	3,340	5,517	39,291	69.7	9.9	14.2

TABLE II.—*Pasture land on farms in the United States, by counties (1910 census)*—Continued.

County.	Total land in farms.	Land in crops.	Pasture land.				All other farm land.	Percentage of total farm land devoted to—		Acres in pasture per 100 acres in crops.
			Total.	Improved.	Woodland.	Other.		Crops.	Pasture.	
PENNSYLVANIA—Continued.										
Northumberland	211,583	127,045	11,762	5,079	4,140	2,543	72,776	60.0	5.6	9.3
Perry	250,118	105,652	25,975	9,541	12,459	3,975	118,491	42.2	10.4	24.6
Philadelphia	30,488	18,087	3,915	2,016	1,024	875	8,486	59.3	12.8	21.6
Pike	173,481	15,172	23,799	5,256	12,492	6,051	134,510	8.7	13.7	156.9
Potter	271,217	78,549	101,870	16,239	54,170	31,461	90,798	29.0	37.6	129.7
Schuylkill	216,318	107,885	14,660	5,518	6,287	2,855	93,803	49.9	6.8	13.6
Snyder	151,922	85,331	15,751	9,094	4,459	2,198	50,840	56.2	10.4	18.5
Somerset	475,258	152,702	151,455	42,126	76,032	33,297	171,101	32.1	31.9	99.2
Sullivan	96,216	28,471	36,610	3,715	14,810	18,085	31.135	29.6	38.0	128.6
Susquehanna	472,428	149,889	178,104	76,574	46,600	54,930	144,435	31.7	37.7	118.8
Tioga	475,471	177,296	158,735	53,891	64,839	40,095	139,440	37.3	33.4	89.5
Union	108,790	74,832	9,933	3,212	5,186	1,535	24,025	68.8	9.1	13.3
Venango	246,367	85,519	67,780	18,096	33,885	15,799	93,068	34.7	27.5	79.3
Warren	254,321	66,191	98,662	20,826	46,476	31,360	89,468	26.0	38.8	149.1
Washington	503,923	192,789	224,187	174,146	33,690	16,351	86,947	38.3	44.5	116.3
Wayne	375,557	91,600	151,571	17,919	44,455	89,197	132,386	24.4	40.4	165.5
Westmoreland	493,491	208,497	137,044	79,990	36,567	20,487	147,950	42.2	27.8	65.7
Wyoming	169,031	54,050	52,448	27,658	13,313	11,477	62,533	32.0	31.0	97.0
York	532,017	331,113	29,480	13,658	8,602	7,220	171,424	62.2	5.5	8.9
Total	18,586,832	8,224,299	4,350,126	1,798,923	1,612,309	938,894	6,012,407	44.2	23.4	52.9
RHODE ISLAND.										
Bristol	9,551	3,770	2,667	865	1,254	548	3,114	39.5	27.9	70.7
Kent	68,956	9,748	24,021	6,679	12,213	5,129	35,187	14.1	34.8	246.4
Newport	47,240	19,338	14,228	7,718	3,394	3,116	13,674	40.9	30.1	73.6
Providence	166,343	34,067	36,285	7,150	21,089	8,046	95,991	20.5	21.8	106.5
Washington	151,218	24,100	51,503	17,222	21,926	12,255	75,615	15.9	34.1	213.7
Total	443,308	91,023	128,704	39,734	59,876	29,094	223,581	20.5	29.0	141.4

SOUTH CAROLINA.

Abbeville	378,244	152,665	45,481	5,961	20,211	10,309	180,098	40.4	12.0	29.8
Aiken	458,531	193,458	16,601	3,125	11,072	2,404	248,472	42.2	3.6	8.6
Anderson	444,606	231,593	43,931	5,790	28,687	9,454	169,082	52.1	9.9	19.0
Bamberg	192,451	100,147	8,695	933	7,458	304	83,609	52.0	4.5	8.7
Barnwell	408,697	219,073	8,162	933	6,518	711	181,462	53.6	2.0	3.7
Beaufort	188,914	65,389	12,269	2,790	8,582	897	111,256	34.6	6.5	18.8
Berkeley	348,516	64,664	20,386	2,741	16,541	1,104	263,466	18.6	5.8	31.5
Calhoun	176,414	83,418	7,001	678	6,121	202	85,995	47.3	4.0	8.4
Charleston	177,656	41,313	35,104	3,230	29,441	2,433	101,239	23.2	19.8	85.0
Cherokee	216,606	77,802	28,467	2,638	21,188	4,641	110,337	35.9	13.1	36.6
Chester	312,751	110,152	48,572	7,767	32,252	8,553	154,027	35.2	15.5	44.1
Chesterfield	371,699	101,063	23,949	1,825	19,709	2,415	246,687	27.2	6.4	23.7
Clarendon	255,936	136,799	12,849	1,404	6,488	4,957	106,288	53.5	5.0	9.4
Colleton	471,013	120,836	123,342	17,656	90,621	15,065	226,835	25.7	26.2	102.1
Darlington	255,433	143,855	8,866	1,414	6,745	707	102,712	56.3	3.5	6.2
Dillon	175,476	84,920	18,294	963	15,695	1,636	72,262	48.4	10.4	21.5
Dorchester	196,291	51,798	14,270	337	13,059	874	130,223	26.4	7.3	27.5
Edgefield	296,357	144,700	26,597	4,475	18,317	3,805	125,060	48.8	9.0	18.4
Fairfield	397,885	128,644	65,912	10,027	43,636	12,249	203,329	32.3	16.6	51.3
Florence	304,299	117,218	19,108	1,569	17,057	482	167,973	38.5	6.3	16.3
Georgetown	226,873	19,678	22,983	1,022	7,967	13,994	184,212	8.7	10.1	116.8
Greenville	415,795	162,106	50,897	7,878	34,236	8,783	202,792	39.0	12.2	31.4
Greenwood	288,949	133,025	44,320	4,621	35,867	3,832	111,604	46.0	15.3	33.3
Hampton	398,254	113,895	29,774	1,791	27,802	181	254,585	28.6	7.5	26.1
Horry	427,322	72,872	23,123	44	22,459	620	331,327	17.1	5.4	31.7
Kershaw	315,513	102,505	20,143	3,468	15,429	1,246	192,865	32.5	6.4	19.7
Lancaster	273,456	95,186	22,763	2,417	12,734	7,612	155,507	34.8	8.3	23.9
Laurens	380,363	163,668	46,422	8,252	27,153	11,017	170,273	43.0	12.2	28.4
Lee	219,178	119,890	3,660	263	2,589	808	95,628	54.7	1.7	3.0
Lexington	451,720	141,256	45,061	2,598	38,556	3,907	265,403	31.3	10.0	31.9
Marion	201,159	70,664	9,448	283	9,073	92	121,047	35.1	47.0	13.4
Marlboro	230,352	127,974	5,471	995	2,669	1,807	96,907	55.5	2.4	4.3
Newberry	316,355	136,913	34,098	4,796	26,251	3,051	145,344	43.3	10.8	24.9
Oconee	337,878	84,812	41,112	3,577	32,173	5,362	211,954	25.1	12.2	48.5
Orangeburg	527,361	268,695	33,244	3,180	29,003	1,061	225,422	50.9	6.3	12.4
Pickens	250,143	79,769	25,988	3,191	19,485	3,312	144,386	31.9	10.4	32.6
Richland	207,561	85,163	17,318	2,175	14,899	244	105,080	41.0	8.3	20.3
Saluda	254,249	111,174	27,666	4,000	21,909	1,757	115,409	43.7	10.9	24.9
Spartanburg	445,277	196,076	52,448	6,989	36,309	9,150	196,753	44.0	11.8	26.7
Sumter	268,490	140,571	6,911	424	5,270	1,217	121,008	52.4	2.6	4.9
Union	251,316	92,682	34,265	7,661	20,602	6,002	124,369	36.9	13.6	37.0
Williamsburg	415,912	143,942	55,801	657	52,194	2,950	216,169	34.6	13.4	38.8
York	380,777	161,151	46,140	7,914	30,059	8,167	173,486	42.3	12.1	28.6
Total	13,512,028	5,193,174	1,286,912	154,452	953,086	179,374	7,031,942	38.4	9.5	24.8

TABLE II.—*Pasture land on farms in the United States, by counties (1910 census)*—Continued.

County.	Total land in farms.	Land in crops.	Pasture land.				All other farm land.	Percentage of total farm land devoted to—		Acres in pasture per 100 acres in crops.
			Total.	Improved.	Woodland.	Other.		Crops.	Pasture.	
SOUTH DAKOTA.										
Armstrong	174,657	7,961	20,793	1,180	1,105	18,508	145,903	4.6	11.9	261.2
Aurora	357,368	191,371	114,578	23,548	1,641	89,389	51,419	53.6	32.1	59.9
Beadle	677,719	355,024	183,714	137,914	2,282	43,518	138,981	52.4	27.1	51.7
Bennett	109,850	18,664	16,759	10,178	320	6,261	74,427	17.0	15.3	89.8
Bonhomme	348,893	222,229	89,546	37,469	15,431	36,646	37,118	63.7	25.7	40.3
Brookings	473,816	288,385	83,085	52,088	7,774	23,223	102,346	60.9	17.5	28.8
Brown	973,595	693,357	162,676	92,008	5,531	65,137	117,562	71.2	16.7	23.5
Brule	407,920	187,221	182,705	119,589	6,426	56,690	37,994	45.9	44.8	97.6
Buffalo	113,349	31,876	48,935	6	287	48,642	32,538	28.1	43.2	15.4
Butte	238,527	37,383	107,302	3,354	4,461	99,487	93,842	15.7	44.9	287.0
Campbell	391,268	173,944	151,888	51,544	2,655	97,689	65,436	44.5	38.8	87.3
Charles Mix	548,926	332,816	136,912	54,623	11,275	71,014	79,198	60.6	24.9	41.1
Clark	552,475	370,880	105,490	65,662	1,295	38,533	76,105	67.1	19.1	28.4
Clay	244,172	165,340	50,810	33,996	4,473	12,341	28,022	67.7	20.8	30.7
Codington	409,987	278,870	62,916	28,378	9,315	25,223	68,201	68.0	15.3	22.6
Corson	508,698	25,644	241,197	127,574	363	113,260	241,857	5.0	47.4	940.6
Custer	282,345	42,679	189,234	14,000	14,288	160,946	50,432	15.1	67.0	443.4
Davison	257,762	155,269	63,567	38,527	1,417	23,623	38,926	60.2	24.7	40.9
Day	628,805	390,376	122,631	63,611	4,271	54,749	115,798	62.1	19.5	31.4
Deuel	330,819	166,919	55,762	26,743	1,016	28,003	108,138	50.5	16.9	33.4
Dewey	130,476	2	90,162	9,836	4,236	76,090	40,312	0.0	69.1	4,508,100.0
Douglas	259,777	153,243	61,379	10,960	200	50,219	45,155	59.0	23.6	40.1
Edmunds	434,074	236,770	138,237	77,129	11,937	49,171	59,067	54.5	31.9	58.4
Fall River	397,277	34,315	187,177	29,851	13,878	143,448	175,785	8.6	47.1	545.5
Faulk	436,042	259,495	114,219	86,696	1,448	26,075	62,328	59.5	26.2	44.0
Grant	382,881	258,453	64,744	18,937	9,654	36,153	59,684	67.5	16.9	25.1
Gregory	471,142	216,776	171,304	43,331	10,761	117,212	83,062	46.0	36.4	79.0
Hamlin	294,416	207,189	45,614	32,078	1,704	11,832	41,613	70.4	15.5	22.0
Hand	672,898	325,373	216,081	148,931	6,247	60,903	131,444	48.4	32.1	66.4
Hanson	255,944	168,343	58,539	19,688	3,631	35,220	29,062	65.8	22.9	34.8
Harding	235,183	27,513	120,501	29,110	4,110	87,281	87,169	11.7	51.2	438.0
Hughes	165,069	46,829	96,153	34,012	3,522	58,619	22,087	28.4	58.3	205.3
Hutchinson	501,556	331,836	120,748	53,508	4,099	63,141	49,972	66.0	24.1	36.5
Hyde	212,208	89,670	92,106	33,391	3,158	55,557	30,432	42.3	43.4	102.5
Jerauld	283,685	152,252	102,706	49,404	878	52,424	28,727	53.7	36.2	67.7

Kingsbury	489,082	330,146	75,051	32,717	2,176	40,158	83,885	67.5	15.3	22.7
Lake	339,696	221,839	56,533	38,882	2,685	14,966	61,324	65.3	16.6	25.5
Lawrence	124,626	35,145	65,873	5,990	12,468	47,415	23,608	28.2	52.9	187.4
Lincoln	360,199	255,266	73,462	44,744	9,601	19,117	31,471	70.9	20.4	28.8
Lyman	907,345	244,457	463,360	142,467	37,586	283,307	199,528	26.9	51.1	189.5
McCook	341,263	238,113	69,386	37,496	3,055	28,835	33,764	69.8	20.3	29.1
McPherson	437,513	220,826	137,709	50,480	17,940	69,289	78,978	50.5	31.5	62.4
Marshall	469,601	298,739	134,750	75,677	7,292	51,781	36,112	63.6	28.7	45.1
Meade	913,943	141,525	487,743	114,899	24,191	348,653	284,675	15.5	53.4	344.1
Mellette	84,289	5,787	81,105	6,572	4,723	69,810	(a)	6.9	96.2	1,401.6
Miner	330,006	199,175	69,540	48,616	1,510	19,414	61,291	60.4	21.1	34.5
Minnehaha	495,610	357,089	93,086	64,989	8,010	20,087	45,435	72.1	18.8	26.9
Moody	308,478	213,944	57,209	39,449	2,323	15,437	37,325	69.4	18.5	26.7
Pennington	626,946	122,494	337,621	106,354	25,243	206,024	166,831	19.5	53.9	275.6
Perkins	670,798	76,386	173,839	4,398	1,578	167,863	420,573	11.4	25.9	227.6
Potter	364,011	154,506	190,178	83,570	29,896	76,712	19,327	42.4	52.2	123.1
Roberts	579,760	388,602	80,346	32,720	1,394	46,232	110,812	67.0	13.9	20.7
Sanborn	325,869	185,085	87,355	32,224	1,412	53,719	53,429	56.8	26.8	47.2
Schnasse	60,900	.....	.....	.....	.....	.....	60,900	.....	.....	.....
Shannon	243,921	13,147	129,412	56,732	701	71,979	101,362	5.4	53.1	984.3
Spink	854,469	614,004	150,226	97,730	4,641	47,855	90,239	71.9	17.6	24.5
Stanley	1,174,435	278,807	593,397	119,275	7,872	466,250	302,231	23.7	50.5	212.8
Sterling	55,540	2,007	1,275	640	475	160	52,258	3.6	23.0	63.5
Sully	323,310	109,573	170,974	25,849	25,211	119,914	42,763	33.9	52.9	156.0
Todd	11,351	4,771	9,774	915	848	8,011	(a)	42.0	86.1	204.9
Tripp	423,634	46,124	120,724	12,092	6,127	102,505	256,786	10.9	28.5	261.7
Turner	374,235	259,216	82,998	43,511	3,335	36,152	32,621	69.3	22.2	32.0
Union	267,107	189,862	45,702	31,099	7,051	7,552	31,543	71.1	17.1	24.1
Walworth	331,606	183,027	107,897	16,909	6,102	84,886	40,682	55.2	32.5	59.0
Washabaugh	70,160	4,318	1,390	1,290	80	20	64,452	6.2	2.0	32.2
Washington	185,682	13,574	46,118	6,124	440	39,554	125,990	7.3	24.8	339.8
Yankton	307,928	192,239	84,168	33,352	11,819	38,997	31,521	62.4	27.3	43.8
Total	26,016,892	12,243,060	8,148,371	3,066,616	442,874	4,638,881	5,625,461	47.1	31.3	66.6

TENNESSEE.

Anderson	162,660	40,040	21,967	14,512	4,167	3,288	100,653	24.6	13.5	54.9
Bedford	291,673	115,289	100,811	29,465	63,547	7,799	75,573	39.5	34.6	87.4
Benton	229,566	48,504	18,737	4,596	10,116	4,025	162,325	21.1	8.2	38.6
Bledsoe	134,751	27,943	11,054	9,299	1,145	610	95,754	20.7	8.2	39.6
Blount	229,169	79,399	42,752	28,978	10,671	3,103	107,018	34.6	18.7	53.8
Bradley	188,483	51,537	36,376	16,751	16,873	2,752	100,570	27.3	19.3	70.6
Campbell	137,297	37,178	21,872	14,718	5,060	2,094	78,247	27.1	15.9	58.8
Cannon	159,876	47,829	41,217	13,520	25,037	2,660	70,830	29.9	25.8	86.2
Carroll	338,919	110,651	42,824	9,978	21,220	11,626	185,444	32.7	12.6	38.7
Carter	133,717	39,014	21,544	13,798	6,824	922	73,159	29.2	16.1	55.2
Cheatham	143,759	36,914	10,468	4,124	4,640	1,704	96,377	25.7	7.3	28.4
Chester	158,067	38,465	21,279	3,165	13,062	5,052	98,323	24.3	13.5	55.3

a See table of counties reporting an excessive acreage in pasture, on page 13.

TABLE II.—*Pasture land on farms in the United States, by counties (1910 census)*—Continued.

County.	Total land in farms.	Land in crops.	Pasture land.				All other farm land.	Percentage of total farm land devoted to—		Acres in pasture per 100 acres in crops.
			Total.	Improved.	Woodland.	Other.		Crops.	Pasture.	
TENNESSEE—Continued.										
Claiborne	232,625	58,890	44,493	25,748	9,395	9,350	129,242	25.3	19.1	75.6
Clay	155,832	35,389	12,587	5,978	5,262	1,347	107,856	22.7	8.1	35.6
Cocke	208,753	61,663	38,148	24,093	8,577	5,478	108,942	29.5	18.3	61.9
Coffee	189,516	56,233	31,961	13,551	13,410	5,000	101,322	29.7	16.9	56.8
Crockett	145,613	79,968	19,215	6,749	10,940	1,526	46,430	54.9	13.2	24.0
Cumberland	117,441	18,138	5,754	1,191	4,513	50	93,549	15.4	4.9	31.7
Davidson	289,405	100,726	97,757	21,834	70,148	5,775	90,922	34.8	33.8	97.1
Decatur	174,937	39,092	9,884	2,574	5,583	1,727	125,961	22.4	5.7	25.3
Dekalb	197,912	64,500	54,577	17,680	29,727	7,170	78,835	32.6	27.6	84.6
Dickson	249,046	62,140	27,687	17,256	7,315	3,116	159,219	24.9	11.1	44.6
Dyer	292,717	116,986	20,994	7,724	12,045	1,225	64,737	57.7	10.4	17.9
Fayette	358,017	159,527	71,941	32,048	30,893	9,000	126,549	44.6	20.1	45.1
Fentress	143,973	19,719	11,074	5,785	4,757	532	113,180	13.7	7.7	56.2
Franklin	226,488	83,420	27,965	19,729	6,695	1,541	115,103	36.8	12.3	33.5
Gibson	311,305	165,141	67,865	23,662	37,592	6,611	108,299	48.4	19.9	41.1
Giles	357,722	136,851	100,099	57,627	28,422	14,050	120,772	38.3	28.0	73.1
Grainger	187,061	54,491	47,446	34,020	8,987	4,439	85,124	29.1	25.4	87.1
Greene	354,421	127,830	78,887	64,675	10,223	3,989	147,704	36.0	22.2	61.8
Grundy	68,906	12,181	1,521	813	485	223	55,204	17.7	2.2	12.5
Hamblen	106,935	41,993	27,837	22,394	3,430	2,013	37,105	39.3	26.0	66.3
Hamilton	122,909	40,661	11,595	6,454	4,252	889	70,653	33.1	9.4	28.5
Hancock	131,440	32,259	26,913	17,453	5,832	3,628	72,268	24.6	20.5	83.4
Hardeman	346,428	92,394	65,801	22,463	33,835	9,503	188,233	26.7	19.0	71.2
Hardin	276,149	74,047	15,992	3,418	11,026	1,548	186,110	26.8	5.8	21.6
Hawkins	297,432	79,963	76,431	58,957	6,548	10,926	141,038	26.9	25.7	95.6
Haywood	249,615	127,756	39,715	14,920	23,940	855	82,144	51.2	15.9	31.1
Henderson	395,911	71,186	31,762	6,911	21,317	3,534	202,963	23.3	10.4	44.6
Henry	342,583	100,441	37,445	13,753	18,121	5,571	204,697	29.3	10.9	37.3
Hickman	250,807	56,151	18,656	11,882	5,209	965	176,600	22.4	7.2	32.2
Houston	81,792	16,875	a 6,662	a 3,804	a 2,173	a 685	58,255	20.6	8.1	39.4
Humphreys	226,413	53,110	13,697	7,846	4,878	973	159,606	23.5	6.0	25.8
Jackson	181,809	57,208	37,613	8,952	22,594	6,067	86,988	31.5	20.7	65.7
James	84,959	22,283	9,665	3,933	4,915	817	53,011	26.2	11.4	43.4
Jefferson	184,130	77,294	37,313	25,438	4,541	7,334	69,523	42.0	20.3	48.3
Johnson	119,564	27,482	25,092	20,260	3,509	1,323	66,990	23.0	21.0	91.3
Knox	285,344	103,015	59,906	36,041	18,015	5,850	122,423	36.1	21.0	58.2
Lake	58,409	44,202	855	272	504	79	13,352	75.7	1.5	1.9

Lauderdale	214,702	96,131	16,578	2,151	11,322	3,105	101,993	44.8	7.7	17.2
Lawrence	235,790	48,606	22,880	8,798	11,120	2,962	164,304	20.6	9.7	47.1
Lewis	67,314	11,364	2,181	1,081	685	415	53,769	16.9	3.2	19.2
Lincoln	322,813	124,299	110,225	41,609	59,144	9,472	88,289	38.5	34.1	88.7
Loudon	141,140	42,963	28,802	21,221	6,448	1,133	69,375	30.4	20.4	67.0
McMinn	263,461	76,269	57,782	25,812	18,985	12,985	129,410	28.9	21.9	75.8
McNairy	279,754	65,285	27,643	5,382	17,649	4,612	186,826	23.3	9.9	42.3
Macon	184,963	52,478	27,030	13,521	11,500	2,009	105,455	28.4	14.6	51.5
Madison	308,657	115,276	64,641	13,413	39,524	11,704	128,740	37.3	20.9	56.1
Marion	121,045	29,550	13,316	9,164	3,433	719	78,179	24.4	11.0	45.1
Marshall	227,539	89,256	84,411	21,440	52,543	10,428	53,872	39.2	37.1	94.6
Maury	365,321	162,797	121,735	47,192	59,172	15,371	80,789	44.6	33.3	74.8
Meigs	125,084	32,919	a 20,059	a 8,960	a 6,591	a 4,508	72,106	26.3	16.0	60.9
Monroe	255,247	73,176	42,196	26,909	11,428	3,859	139,875	28.7	16.5	57.7
Montgomery	324,711	100,514	60,178	27,440	23,740	8,998	164,019	31.0	18.5	59.9
Moore	68,249	24,352	20,488	11,110	7,834	1,544	23,409	35.7	30.0	84.1
Morgan	116,914	19,496	4,083	1,762	1,716	605	93,335	16.7	3.5	20.9
Obion	337,621	154,274	47,742	20,977	22,192	4,573	105,605	50.2	15.5	30.9
Overton	214,801	51,094	24,382	10,772	9,599	4,011	139,325	23.8	11.4	47.7
Perry	185,588	29,985	4,753	2,867	1,558	328	159,850	16.2	2.6	15.8
Pickett	77,168	17,761	7,629	3,419	3,388	822	51,778	23.0	9.9	43.0
Polk	99,765	24,549	9,972	2,540	6,084	1,348	65,274	24.6	10.0	40.6
Putnam	219,453	59,341	30,045	12,902	13,239	3,904	130,067	27.0	13.7	50.6
Rhea	122,850	39,627	10,941	6,674	3,250	1,017	72,282	32.2	8.9	27.6
Roane	203,497	53,367	20,982	13,339	6,021	1,622	129,148	26.2	10.3	39.3
Robertson	295,651	116,786	42,348	26,090	10,887	5,371	136,517	39.5	14.3	36.3
Rutherford	363,823	150,770	126,042	33,840	81,234	10,968	87,011	41.4	34.6	83.6
Scott	132,081	19,946	8,000	4,016	3,393	591	104,135	15.1	6.1	40.1
Sequatchie	54,750	12,877	5,971	2,749	2,101	1,121	35,902	25.5	10.9	46.4
Sevier	286,370	81,558	39,863	32,253	2,737	4,873	164,949	28.5	13.9	48.9
Shelby	344,670	189,426	67,713	21,606	39,374	6,733	87,531	55.0	19.6	35.8
Smith	202,928	78,972	76,208	20,431	47,055	8,722	47,748	38.9	37.6	96.5
Stewart	199,639	50,877	17,613	10,057	5,745	1,811	131,149	25.5	8.8	34.6
Sullivan	228,674	75,154	57,775	43,052	11,712	3,011	95,745	32.9	25.3	76.9
Sumner	325,090	111,728	112,013	54,270	46,008	11,735	101,349	34.4	34.5	100.3
Tipton	237,878	131,873	37,745	7,942	28,033	1,770	68,260	55.4	15.9	28.6
Trousdale	69,102	27,631	24,037	7,294	12,785	3,958	17,434	40.0	34.8	87.0
Unicoi	49,876	10,955	7,418	4,351	2,537	530	31,503	22.0	14.9	67.7
Union	148,468	41,697	36,827	25,927	5,960	4,940	69,944	28.1	24.8	88.3
Van Buren	50,815	9,708	1,599	171	355	1,073	39,508	19.1	3.1	16.5
Warren	240,875	72,793	33,468	15,921	15,754	1,793	134,614	30.2	13.9	46.0
Washington	180,334	73,720	39,505	31,007	5,077	3,421	67,109	40.9	21.9	53.6
Wayne	229,036	38,229	13,819	9,015	2,368	2,436	176,988	16.7	6.0	36.1
Weakley	332,809	133,246	45,185	23,035	18,641	3,509	154,378	40.0	13.6	33.9
White	175,245	54,059	36,297	18,824	13,698	3,775	84,889	30.9	20.7	67.1
Williamson	323,168	124,272	100,685	28,161	62,653	9,871	98,211	38.5	31.2	81.0
Wilson	354,642	121,201	150,540	21,293	115,973	13,274	82,901	34.2	42.5	124.2
Total	20,041,657	6,566,175	3,664,451	1,632,552	1,624,215	407,684	9,811,031	32.8	13.3	55.8

a Estimated.

TABLE II.—*Pasture land on farms in the United States, by counties (1910 census)*—Continued.

County.	Total land in farms.	Land in crops.	Pasture land.				All other farm land.	Percentage of total farm land devoted to—		Acres in pasture per 100 acres in crops.
			Total.	Improved.	Woodland.	Other.		Crops.	Pasture.	
TEXAS.										
Anderson	375,929	104,093	99,551	12,632	70,597	16,322	172,285	27.7	26.5	95.6
Andrews	342,496	226	221,950	.....	.....	221,950	120,320	.1	64.8	98,208.0
Angelina	158,646	28,907	44,964	2,555	40,629	1,780	84,775	18.2	28.3	155.5
Aransas	59,436	615	58,835	9,757	7,189	41,589	(a)	1.0	99.0	9,566.7
Archer	443,915	38,663	381,705	103,772	138,880	139,053	23,547	8.7	86.0	987.3
Armstrong	837,729	54,796	738,194	69,429	57	668,708	44,739	6.5	88.1	1,347.2
Atacosa	476,906	46,807	226,690	8,763	75,912	142,015	203,409	9.8	47.5	484.3
Austin	340,021	100,818	165,875	58,446	53,023	54,406	73,328	29.7	48.8	164.5
Bailey	365,128	5,031	313,337	303,337	.....	10,000	46,760	1.4	85.8	6,228.1
Bandera	475,923	22,830	270,493	17,203	217,510	35,780	182,600	4.8	56.8	1,184.8
Bastrop	395,758	129,275	157,895	9,588	140,493	7,814	108,588	32.7	39.9	122.1
Baylor	491,218	62,343	226,839	18,490	111,209	97,140	202,036	12.7	46.2	363.9
Bee	432,280	56,864	212,038	10,403	184,261	17,374	163,378	13.2	49.1	372.9
Bell	568,303	298,915	203,728	16,363	134,545	52,820	65,660	52.6	35.8	68.2
Bexar	777,596	121,341	401,636	15,179	335,925	50,532	254,619	15.6	51.7	331.0
Blanco	417,964	25,171	404,977	10,777	345,917	48,283	17,816	5.6	90.4	1,608.9
Borden	271,150	8,196	670	.....	670	.....	262,284	3.0	.2	8.2
Bosque	580,098	134,781	347,162	57,177	158,569	131,416	98,155	23.2	59.9	257.6
Bowie	334,165	114,464	42,565	12,030	25,025	5,510	177,136	34.3	12.7	37.2
Brazoria	248,512	40,187	119,108	13,660	37,736	67,712	89,217	16.2	47.9	296.4
Brazos	288,727	112,106	118,023	19,138	91,739	7,146	58,598	38.8	40.9	105.3
Brewster	1,458,256	749	1,335,068	4,092	374,747	956,229	122,439	.1	91.6	17,824.6
Briscoe	480,078	23,653	441,568	79,523	90	361,955	14,857	4.9	92.0	1,866.9
Brown	542,843	113,270	328,389	26,054	275,279	27,056	101,184	20.9	60.5	289.9
Burleson	311,970	104,706	115,403	9,404	100,646	5,353	121,861	30.6	33.7	110.2
Burnet	578,641	70,055	449,660	13,064	359,267	77,329	58,926	12.1	77.7	641.9
Caldwell	286,578	150,013	95,340	3,097	84,837	7,406	41,225	52.3	33.3	63.6
Calhoun	96,231	12,199	72,902	24,129	2,181	46,592	11,130	12.7	75.8	597.6
Callahan	466,482	81,440	322,106	7,924	194,829	119,353	62,936	17.5	69.0	395.5
Cameron	546,004	12,137	15,523	1,259	14,254	10	518,344	2.2	2.8	127.9
Camp	107,979	47,021	34,157	6,922	24,139	3,096	26,801	43.5	31.6	72.6
Carson	468,375	38,871	263,220	120,565	558	142,097	166,284	8.3	56.2	677.2
Cass	397,732	130,004	58,609	10,621	35,352	12,636	209,119	32.7	14.7	45.1
Castro	289,168	30,592	210,543	1,425	20	209,098	48,033	10.6	72.8	688.2
Chambers	180,566	24,214	110,983	45,890	16,255	48,838	45,369	13.4	61.5	458.4

Cherokee	344,894	120,328	71,580	20,162	48,866	2,552	152,986	34.9	20.8	59.5
Childress	300,570	76,278	160,956	1,337	68,608	91,011	63,336	25.4	53.5	211.0
Clay	719,370	164,091	361,785	149,959	54,718	157,108	193,494	22.8	50.3	220.5
Cochran	490,970	882	489,144	.....	.....	489,144	944	.2	99.6	55,458.5
Coke	555,333	46,307	485,172	16,421	343,983	124,768	23,854	8.3	87.4	1,047.7
Coleman	718,107	166,151	506,150	52,620	313,429	140,101	45,806	23.1	70.5	304.6
Collin	501,855	369,282	64,703	12,224	36,997	15,482	67,870	73.6	12.9	17.5
Collingsworth	412,845	60,500	305,403	42,601	736	262,066	46,942	14.7	74.0	504.8
Colorado	383,919	95,341	219,504	51,173	111,637	56,694	69,074	24.8	57.2	230.2
Comal	353,821	41,220	65,563	3,816	13,351	48,396	247,038	11.6	18.5	159.1
Comanche	541,475	188,279	270,048	9,288	201,499	59,261	83,148	34.8	49.9	143.4
Concho	538,835	58,709	394,352	124,022	208,883	61,447	85,774	10.9	73.2	671.7
Cooke	500,129	204,175	234,622	25,303	94,074	115,245	61,332	40.8	46.9	114.9
Coryell	606,516	202,413	329,922	36,142	220,639	73,141	74,181	33.4	54.4	163.0
Cottle	460,439	26,393	409,332	89,116	243,602	76,614	24,714	5.7	88.9	1,550.9
Crane	310,362	357	306,467	.....	89,530	216,937	3,538	.1	98.7	83,845.1
Crockett	1,363,227	606	2,132,174	418,178	1,224,562	489,434	(a)	.....	.....	351,843.9
Crosby	370,901	13,212	187,636	45,072	7,117	135,447	170,053	3.6	50.6	1,420.2
Dallam	346,697	22,772	294,581	268,222	.....	26,359	29,344	6.6	85.0	1,293.6
Dallas	492,888	258,911	127,369	27,551	61,763	38,055	106,608	52.5	25.8	49.2
Dawson	177,432	12,426	128,378	84,920	6,215	37,243	36,628	7.0	72.4	1,033.1
Deaf Smith	273,456	31,080	170,033	148,208	.....	21,825	72,343	11.4	62.2	547.1
Delta	151,773	95,872	43,140	6,947	29,803	6,390	12,761	63.2	28.4	45.0
Denton	540,380	262,078	183,498	31,664	77,827	74,007	94,804	48.5	34.0	70.0
Dewitt	545,855	136,030	365,171	25,700	251,162	88,309	44,654	24.9	66.9	268.5
Dickens	1,555,156	10,869	405,947	165	27,456	378,326	1,138,340	.7	26.1	3,734.9
Dimmit	391,745	2,515	302,609	1,676	300,868	65	86,621	.6	77.3	12,032.2
Donley	488,721	49,353	269,532	73,759	1,670	194,103	169,836	10.1	55.2	546.1
Duval	509,845	19,973	426,416	27,652	323,315	75,449	63,456	3.9	83.6	2,135.0
Eastland	420,137	120,712	213,113	1,272	200,289	11,552	86,312	28.7	50.7	176.5
Ector	452,860	2,339	b 111,566	b 1,577	b 2,962	b 107,027	338,955	.5	24.6	4,769.8
Edwards	1,489,001	5,782	1,299,240	1,049	389,916	908,275	183,979	.4	87.3	22,470.4
Ellis	539,139	351,838	74,911	19,233	31,085	24,593	112,390	65.3	13.9	21.3
El Paso	2,340,829	12,642	283,677	10,082	54,052	219,543	2,044,510	.5	12.1	2,243.9
Erath	610,358	162,753	316,309	16,748	190,162	109,369	131,296	26.7	51.8	194.3
Falls	407,058	240,714	88,595	12,172	59,058	17,365	77,749	59.1	21.8	36.8
Fannin	477,796	318,955	94,990	20,807	59,731	14,452	63,851	66.8	19.9	29.8
Fayette	521,129	166,345	314,441	26,900	234,611	52,930	40,343	31.9	60.3	189.0
Fisher	447,942	89,817	186,986	1,547	154,575	30,864	171,139	20.1	41.7	208.2
Floyd	311,118	37,150	119,327	2,504	1,689	115,134	154,641	11.9	38.4	321.2
Foard	290,704	45,833	123,348	36,364	16,123	70,861	121,523	15.8	42.4	269.1
Fort Bend	309,654	108,358	141,399	40,298	59,944	41,157	59,897	35.0	45.7	130.5
Franklin	141,847	47,496	56,192	16,047	33,098	7,047	38,159	33.5	39.6	118.3
Freestone	319,006	113,111	114,583	9,112	98,446	7,025	91,312	35.5	35.9	101.?
Frio	635,515	60,200	438,391	9,828	359,434	69,129	136,924	9.5	69.0	728.2
Gaines	500,772	8,465	457,426	.....	.....	457,426	34,881	1.7	91.3	5,403.7
Galveston	51,116	15,062	13,544	1,379	1,100	11,065	22,510	29.5	26.5	89.9
Garza	444,683	8,809	434,891	2,955	174,873	257,063	983	2.0	97.8	4,936.9
Gillespie	669,081	58,186	560,062	4,068	435,878	120,116	50,833	8.7	83.7	962.5
Glasscock	356,720	6,050	305,887	550	.....	305,337	44,783	1.7	88.7	5,056.0

a See table of counties reporting an excessive acreage in pasture, on page 13.

b Estimated.

TABLE II.—*Pasture land on farms in the United States, by counties (1910 census)*—Continued.

County.	Total land in farms.	Land in crops.	Pasture land.				All other farm land.	Percentage of total farm land devoted to—		Acres in pasture per 100 acres in crops.
			Total.	Improved.	Woodland.	Other.		Crops.	Pasture.	
TEXAS—Continued.										
Goliad	388,768	60,900	73,200	5,341	17,903	49,956	254,668	15.7	18.8	120.2
Gonzales	622,203	184,287	320,368	11,927	293,195	15,246	117,548	29.6	51.4	173.8
Gray	359,329	57,016	254,037	7,368	170	246,499	48,276	15.9	70.7	445.6
Grayson	553,527	324,606	139,889	26,691	73,106	40,092	89,032	58.6	25.3	43.1
Gregg	134,386	47,953	14,230	5,048	8,611	571	72,203	35.7	10.6	29.7
Grimes	320,379	100,721	156,327	24,193	110,042	22,092	63,331	31.4	48.8	155.2
Guadalupe	377,107	161,465	141,898	5,081	132,422	4,395	73,744	42.8	37.6	87.9
Hale	379,679	55,440	95,812	1,704	3,297	90,811	228,427	14.6	25.2	172.8
Hall	458,250	88,938	348,517	38,388	24,943	285,186	20,795	19.4	76.1	391.9
Hamilton	450,042	108,619	247,645	20,721	104,641	122,283	93,778	24.1	55.0	228.0
Hansford	233,559	17,071	173,560	133,017	2,492	38,051	42,928	7.3	74.3	1,016.7
Hardeman	310,388	80,713	120,288	15,616	26,017	78,655	109,387	26.0	38.8	149.0
Hardin	45,081	4,199	2,317	519	1,330	468	38,565	9.3	5.1	55.2
Harris	400,649	84,586	145,328	43,447	30,069	71,812	170,735	21.1	36.3	171.8
Harrison	438,557	137,894	95,089	21,320	67,147	6,622	205,574	31.4	21.7	69.0
Hartley	516,204	16,444	554,563	142,841	2,080	409,642	(a)	3.2	.....	3,372.4
Haskell	469,661	132,071	152,284	10,762	112,703	28,819	185,306	28.1	32.4	115.3
Hays	350,826	77,115	249,948	3,096	217,001	29,851	23,763	22.0	71.3	324.1
Hemphill	370,179	27,111	312,221	45,216	59,376	207,629	30,847	7.3	84.3	1,151.6
Henderson	360,219	107,231	121,624	10,258	101,663	9,703	131,364	29.8	33.8	113.4
Hidalgo	656,322	9,140	271,330	60,860	140,797	69,673	375,852	1.4	41.3	2,968.6
Hill	542,789	347,091	125,716	20,337	67,727	37,652	69,982	63.9	23.2	36.2
Hockley	181,432	1,231	171,595	.....	.....	171,595	8,606	.7	94.6	13,939.5
Hood	237,988	48,553	135,397	3,335	73,947	58,115	54,038	20.4	56.9	278.9
Hopkins	442,028	183,934	200,937	42,965	116,128	41,844	57,157	41.6	45.5	109.2
Houston	403,235	126,119	83,971	11,948	66,294	5,729	193,145	31.3	20.8	66.6
Howard	853,904	38,687	55,739	854	28,627	26,258	759,478	4.5	6.5	144.1
Hunt	464,798	308,289	107,025	14,734	73,884	18,407	49,484	66.3	23.0	34.7
Hutchinson	371,970	15,033	288,225	.....	100	288,125	68,712	4.0	77.5	1,917.3
Irion	154,716	3,930	146,964	45	95,251	51,668	3,822	2.5	95.0	3,739.5
Jack	541,688	66,483	321,416	14,028	208,618	98,770	153,789	12.3	59.3	483.5
Jackson	989,567	33,996	876,342	286,933	177,338	412,071	79,229	3.4	88.6	2,577.8
Jasper	100,910	14,354	8,556	1,202	7,314	40	78,000	14.2	8.5	59.6
Jeff Davis	899,572	946	887,586	170,233	101,910	615,443	11,040	.1	98.7	93,825.2
Jefferson	201,844	61,280	53,224	41,866	6,144	5,214	87,340	30.4	26.4	86.9
Johnson	429,202	139,621	161,999	30,311	59,937	71,751	127,582	32.5	37.7	116.0

Jones	494,154	169,159	195,730	5,761	178,920	11,049	129,265	34.2	39.6	115.7
Karnes	407,888	104,379	256,007	1,105	242,704	12,198	47,502	25.6	62.8	245.3
Kaufman	454,389	229,887	167,944	25,470	109,129	33,345	56,558	50.6	37.0	73.1
Kendall	371,569	23,633	332,819	118	239,778	92,923	15,117	6.4	89.6	1,408.3
Kent	553,446	11,340	360,681	38,254	265,907	56,520	181,425	2.0	65.2	3,180.6
Kerr	701,319	23,721	653,249	53,912	416,861	182,476	24,349	3.4	93.1	2,753.9
Kimble	700,384	15,834	379,392	1,979	303,552	73,861	305,158	2.3	54.2	2,396.1
King	417,023	6,387	354,489	200	41,050	313,239	56,147	1.5	85.0	5,550.2
Kinney	562,624	2,487	566,362	38,964	370,261	157,137	(a)	.4	.....	22,772.9
Knox	520,405	95,061	253,075	5,767	129,319	117,989	172,269	18.3	48.6	266.2
Lamar	468,676	268,661	118,141	19,801	86,315	12,025	81,874	57.3	25.2	44.0
Lamb	869,459	6,105	593,819	60	160	593,599	269,535	.7	68.3	9,726.8
Lampasas	457,906	60,809	395,951	8,245	299,743	87,963	1,146	13.3	86.5	651.1
Lasalle	996,232	8,315	208,230	225	83,052	124,953	779,687	.8	20.9	2,504.3
Lavaca	494,973	146,437	302,595	25,271	228,210	49,114	45,941	29.6	61.1	206.6
Lee	284,382	75,666	163,638	4,980	149,306	9,352	45,078	26.6	57.5	216.3
Leon	354,613	82,009	155,557	22,464	114,252	18,841	117,047	23.1	43.9	189.7
Liberty	103,180	16,633	34,720	19,319	12,891	2,510	51,827	16.1	33.6	208.7
Limestone	486,050	273,597	146,034	8,251	77,551	60,232	66,419	56.3	30.0	53.4
Lipscomb	423,250	34,308	344,940	76,916	1,132	266,892	44,002	8.1	81.5	1,005.4
Live Oak	360,525	18,204	294,561	3,808	271,357	19,396	47,760	5.0	81.7	1,618.1
Llano	472,330	25,924	455,384	34,701	405,991	14,692	(a)	5.5	96.4	1,756.6
Loving	199,519	11	189,774	.....	.....	189,774	9,734	.1	95.1	1,725,218.2
Lubbock	277,269	4,877	228,221	1,268	42,685	184,268	44,171	1.8	82.3	4,679.5
Lynn	260,792	4,593	184,148	2,425	12,525	169,198	72,051	1.8	70.6	4,009.3
McCulloch	557,627	86,273	495,303	51,485	378,972	64,846	(a)	15.5	88.8	574.1
McLennan	597,354	370,505	141,863	17,885	92,869	31,109	84,986	62.0	23.7	38.3
McMullen	453,500	1,146	383,882	538	46,915	336,429	68,472	.3	84.6	33,497.6
Madison	229,456	63,344	147,280	7,028	133,050	7,202	18,832	27.6	64.2	232.5
Marion	139,425	39,570	26,618	5,602	20,521	495	73,237	28.4	19.1	67.3
Martin	271,752	4,058	153,533	58,882	85,781	8,870	114,161	1.5	56.5	3,783.5
Mason	583,807	36,574	579,699	14,063	390,525	175,111	(a)	6.3	99.3	1,585.0
Matagorda	265,343	69,401	105,293	47,951	35,242	22,100	90,649	26.2	39.7	151.7
Maverick	194,981	350	185,059	204	54,503	130,352	9,572	.2	94.9	52,874.0
Medina	624,892	80,160	455,504	24,110	189,037	242,357	89,228	12.8	72.9	568.2
Menard	537,081	13,981	510,591	434	494,478	15,679	12,509	2.6	95.1	3,652.0
Midland	466,367	6,965	237,890	3,381	4,980	229,529	221,512	1.5	51.0	3,415.5
Milam	501,458	250,404	164,581	7,709	147,810	9,062	86,473	49.9	32.8	65.7
Mills	406,705	63,597	329,591	19,563	261,917	48,111	13,517	15.6	81.0	518.2
Mitchell	576,694	64,984	444,527	50,496	364,902	29,129	67,183	11.3	77.1	684.1
Montague	531,057	182,044	276,185	39,662	153,965	82,558	72,828	34.3	52.0	151.7
Montgomery	170,606	40,447	35,685	1,563	28,929	5,193	94,474	23.7	20.9	88.2
Moore	93,278	3,037	25,018	535	15,998	8,485	65,223	3.3	26.8	823.8
Morris	112,145	43,381	28,251	8,374	17,323	2,554	40,513	38.7	25.2	65.1
Motley	862,934	24,109	724,994	22,526	641,694	60,774	113,831	2.8	84.0	3,007.2
Nacogdoches	340,784	97,508	53,979	21,542	29,142	3,295	189,297	28.6	15.8	55.4
Navarro	561,515	327,228	165,718	29,461	88,400	47,857	68,569	58.3	29.5	50.6
Newton	101,603	14,718	11,218	313	10,300	605	75,667	14.5	11.0	76.2
Nolan	385,578	64,782	237,871	34,866	47,107	155,898	82,925	16.8	61.7	367.2
Nueces	1,713,189	30,578	1,141,135	20,786	380,199	740,150	541,476	1.8	66.6	3,731.9

a See table of counties reporting an excessive acreage in pasture, on page 13.

TABLE II.—*Pasture land on farms in the United States, by counties (1910 census)*—Continued.

County.	Total land in farms.	Land in crops.	Pasture land.				All other farm land.	Percentage of total farm land devoted to—		Acres in pasture per 100 acres in crops.
			Total.	Improved.	Woodland.	Other.		Crops.	Pasture.	
TEXAS—Continued.										
Ochiltree	225,779	33,413	165,940	2,220	2,658	161,062	26,426	14.8	73.5	496.6
Oldham	513,855	5,253	250,305	.....	7,340	242,965	258,297	1.0	48.7	4,765.0
Orange	57,775	13,962	11,013	4,879	2,658	3,476	32,800	24.2	19.1	78.9
Palo Pinto	472,842	46,687	341,006	5,616	319,732	15,658	85,149	9.9	72.1	730.4
Panola	312,821	103,152	32,089	7,228	23,873	988	177,580	33.0	10.3	31.1
Parker	510,753	157,683	252,526	11,810	173,299	67,417	100,544	30.9	49.4	160.1
Parmer	116,083	14,459	32,090	28,488	90	3,512	69,534	12.5	27.6	221.9
Pecos	2,166,445	5	629,960	.....	6,600	623,360	1,536,480	.....	29.1	12,599,200.0
Polk	195,807	31,334	42,154	1,372	40,086	696	122,319	16.0	21.5	134.5
Potter	516,502	12,626	297,983	11,382	85,538	201,063	205,893	2.4	57.7	2,361.9
Presidio	968,288	1,710	958,053	161,778	18,780	777,495	8,525	.2	98.9	56,026.5
Rains	103,531	40,129	28,052	7,023	19,474	1,555	35,350	38.8	27.1	69.9
Randall	278,484	42,560	181,698	67,004	61	114,633	54,226	15.3	65.2	426.9
Reagan	443,715	1,394	105,126	680	104,446	.....	337,195	.3	23.7	7,541.3
Red River	407,724	164,284	71,377	20,077	46,501	4,799	172,063	40.3	17.5	43.4
Reeves	563,033	2,821	162,030	56	153,364	8,610	398,182	.5	28.8	5,743.7
Refugio	234,884	6,745	225,991	78,590	146,194	1,207	2,148	2.9	96.2	3,350.5
Roberts	557,377	10,500	618,212	19,319	95,545	503,348	(a)	1.9	.....	5,887.7
Robertson	357,775	173,867	99,611	8,366	82,338	8,907	84,297	48.6	27.8	57.3
Rockwall	84,317	62,424	9,596	3,058	4,836	1,702	12,297	74.0	11.4	15.4
Runnels	574,566	179,134	230,433	46,059	97,194	87,180	164,999	31.2	40.1	128.6
Rusk	451,626	140,667	88,619	27,077	55,719	5,823	222,340	31.1	19.6	63.0
Sabine	105,520	23,245	9,078	3,199	5,405	474	73,206	22.0	8.6	39.1
San Augustine	137,768	37,774	12,332	3,821	8,106	405	87,662	27.4	9.0	32.6
San Jacinto	116,976	27,042	5,672	608	5,008	56	84,262	23.1	4.8	21.0
San Patricio	309,893	20,240	164,019	645	159,774	3,600	125,634	6.5	52.9	810.4
San Saba	656,371	62,721	542,658	1,492	469,418	71,748	50,992	9.6	82.7	865.2
Schleicher	822,314	10,612	780,832	13,820	604,648	162,364	30,870	1.3	95.0	7,358.0
Scurry	519,399	99,473	549,219	131,734	263,169	154,316	(a)	19.2	.....	552.1
Shackelford	487,375	25,702	431,918	37,023	298,716	96,179	29,755	5.3	88.6	1,680.5
Shelby	302,629	94,200	39,639	8,597	28,623	2,419	168,790	31.1	13.1	42.1
Sherman	255,364	20,286	186,124	134,743	408	50,973	48,954	7.9	72.9	917.5
Smith	447,178	181,068	97,392	18,911	73,111	5,370	168,718	40.5	21.8	53.8

Somervell	93,616	24,649	49,034	1,220	43,857	3,957	19,933	26.3	52.4	198.9
Starr	675,184	18,492	71,272	735	70,367	170	585,420	2.7	10.6	385.4
Stephens	463,364	43,120	351,006	13,534	291,416	46,056	69,238	9.3	75.8	814.0
Sterling	335,321	5,570	307,640	140	307,500	.....	22,111	1.7	91.7	5,523.2
Stonewall	400,397	34,501	265,176	39,737	139,731	85,708	100,720	8.6	66.2	768.6
Sutton	786,327	2,024	766,565	110	766,455	.....	17,738	.3	97.5	37,873.8
Swisher	298,117	43,305	158,466	215	140	158,111	96,346	14.5	53.2	365.9
Tarrant	467,411	144,478	213,372	61,950	84,495	66,927	109,561	30.9	45.6	147.7
Taylor	468,377	148,844	249,509	17,311	141,130	91,068	70,024	31.8	53.2	167.6
Terrell	621,310	60	12,360	5	4,680	7,675	608,890	.....	2.0	20,600.0
Terry	385,737	12,839	45,526	.....	.....	45,526	327,372	3.3	11.8	354.6
Throckmorton	461,985	32,595	395,493	1,576	371,601	22,316	33,897	7.1	85.6	1,213.4
Titus	205,919	75,205	69,356	14,377	48,211	6,768	61,358	36.5	33.7	92.2
Tom Green	940,939	64,020	587,075	79,637	468,719	38,719	289,844	6.8	62.4	917.0
Travis	503,276	202,081	215,979	7,087	187,088	21,804	85,216	40.2	42.9	106.9
Trinity	120,572	29,400	22,006	1,555	20,258	193	69,166	24.4	18.3	74.9
Tyler	125,126	20,157	27,641	1,713	22,529	3,399	77,328	16.1	22.1	137.1
Upshur	250,153	86,944	27,495	7,988	19,294	213	135,714	34.8	11.0	31.6
Upton	800,212	483	3,210	30	.....	3,180	796,519	.1	.4	664.6
Uvalde	656,789	25,333	348,738	16,884	289,396	42,458	282,718	3.9	53.1	1,376.6
Valverde	1,337,711	3,608	407,729	350	212,825	194,554	926,374	.3	30.5	11,300.7
Van Zandt	431,394	161,196	169,476	25,795	133,409	10,272	100,722	37.4	39.3	105.1
Victoria	442,977	65,703	656,532	366,083	71,851	218,598	(a)	14.8	.....	999.2
Walker	182,651	53,519	28,150	3,756	24,098	296	100,982	29.3	15.4	52.6
Waller	193,027	65,644	76,350	35,370	26,432	14,548	51,033	34.0	39.6	116.3
Ward	325,108	8,044	119,032	28	60,461	58,543	198,032	2.5	36.6	1,479.8
Washington	344,282	136,441	152,616	26,574	77,234	48,808	55,225	39.6	44.3	1,118.5
Webb	1,058,274	5,355	1,027,720	89,934	811,607	126,179	25,199	.5	97.1	19,191.8
Wharton	355,075	149,388	141,104	33,596	38,908	68,600	64,583	42.1	39.7	94.5
Wheeler	458,080	67,341	453,728	230,614	1,725	221,389	(a)	14.7	99.0	673.8
Wichita	326,628	118,029	113,694	36,546	11,583	65,565	94,905	36.1	34.8	96.3
Wilbarger	411,936	158,047	178,582	29,147	100,744	48,691	75,307	38.4	43.4	113.0
Williamson	661,646	301,925	225,521	25,900	159,762	39,859	134,200	45.6	34.1	74.7
Wilson	401,297	100,588	219,699	2,528	209,369	7,802	81,010	25.1	54.7	218.4
Winkler	363,452	233	344,336	6,400	1,440	336,496	18,883	.1	94.7	147,783.7
Wise	489,121	192,898	232,832	29,488	146,515	56,829	63,391	39.4	49.6	120.7
Wood	274,476	98,148	58,377	8,764	48,393	1,220	117,951	35.8	21.3	59.5
Yoakum	439,779	5,383	437,832	4,350	8,320	425,162	(a)	1.2	99.6	8,133.6
Young	458,754	84,229	164,513	24,151	103,394	36,968	210,012	18.4	35.9	195.3
Zapata	81,347	4,601	2,343	2,083	.....	260	74,403	5.7	2.9	50.9
Zavalla	443,912	1,654	392,202	2,418	389,686	98	50,056	.4	88.4	23,712.3
Total	112,435,067	18,665,867	63,523,701	7,427,840	30,698,745	25,397,116	30,245,499	16.6	56.5	340.2

(a) See table of counties reporting an excessive acreage in pasture, on page 13.

TABLE II.—*Pasture land on farms in the United States, by counties (1910 census)*—Continued.

County.	Total land in farms.	Land in crops.	Pasture land.				All other farm land.	Percentage of total farm land devoted to—		Acres in pasture per 100 acres in crops.
			Total.	Improved.	Woodland.	Other.		Crops.	Pasture.	
UTAH.										
Beaver	45,986	11,900	3,638	1,221	549	1,868	30,448	25.9	7.9	30.6
Boxelder	343,185	89,989	142,990	13,833	5,037	124,120	110,206	26.2	41.7	158.9
Cache	294,160	108,819	82,905	14,871	*8,562*	59,472	102,436	37.0	28.2	76.2
Carbon	56,653	6,966	10,847	1,252	*4,492*	5,103	38,840	12.3	19.1	155.7
Davis	127,257	37,499	37,210	1,355	2,174	33,681	52,548	29.5	29.2	99.2
Emery	96,708	21,674	20,111	5,470	*1,572*	13,069	54,923	22.4	20.8	92.8
Garfield	59,973	10,680	31,306	2,997	*3,691*	24,618	17,987	17.8	52.2	293.1
Grand	62,089	4,420	30,592	333	*16,040*	14,219	27,077	7.1	49.3	692.1
Iron	88,027	9,620	605	.....	370	235	77,802	10.9	.7	6.3
Juab	108,564	22,182	32,144	19,580	*7,201*	5,363	54,238	20.4	29.6	144.9
Kane	24,773	2,869	11,755	610	*8,491*	2,654	10,149	11.6	47.5	409.7
Millard	166,627	27,508	51,970	16,421	*2,830*	32,719	87,149	16.5	31.2	188.9
Morgan	95,648	9,507	60,534	438	*3,156*	56,940	25,607	9.9	63.3	636.7
Piute	25,869	10,231	6,642	3,656	*289*	2,697	8,996	39.5	25.7	64.9
Rich	149,509	31,106	86,030	38,956	118	46,956	32,373	20.8	57.5	276.6
Salt Lake	169,262	50,531	71,600	55,364	*2,655*	13,581	47,131	29.8	42.3	141.7
San Juan	48,797	4,400	8,132	1,140	*3,942*	3,050	36,265	9.0	16.7	184.8
Sanpete	261,771	63,936	129,723	16,200	*15,150*	98,373	68,112	24.4	49.6	202.9
Sevier	122,332	37,042	44,999	7,478	*15,678*	20,843	40,291	30.3	36.8	121.5
Summit	261,056	24,127	208,728	26,002	*55,893*	126,833	28,291	9.2	79 9	865.0
Tooele	88,332	18,246	53,521	6,080	*25,344*	22,097	16,565	20.7	60.6	293.3
Uinta	82,072	23,157	24,008	5,391	3,451	15,166	34,907	28.2	29.3	103.7
Utah	234,717	81,357	63,510	11,498	5,231	46,781	89,850	34.7	27.1	78.1
Wasatch	154,083	27,124	47,236	3,826	*34,675*	8,735	79,723	17.6	30.7	174.2
Washington	50,273	8,513	17,953	575	95	17,283	23,807	16.9	35.7	210.9
Wayne	31,617	8,142	6,850	390	*2,301*	4,159	16,625	25.8	21.7	84.1
Weber	148,359	39,741	79,837	17,008	*25,254*	37,575	28,781	26.8	53.8	200.9
Total	3,397,699	791,286	1,365,376	271,945	*255,241*	838,190	1,241,037	23.3	40.2	172.5

VERMONT.

Addison	440,621	142,642	173,066	53,476	63,019	56,571	124,913	32.4	39.3	121.3
Bennington	260,820	61,894	97,675	21,675	42,106	33,894	101,251	23.7	37.4	157.8
Caledonia	373,946	85,570	181,689	31,319	78,430	71,940	106,687	22.9	48.6	212.3
Chittenden	297,576	95,474	139,461	33,710	52,887	52,864	62,641	32.1	46.9	146.1
Essex	143,791	29,954	60,213	7,749	29,934	22,530	53,624	20.8	41.9	201.0
Franklin	361,777	121,930	184,365	29,178	63,100	92,087	55,482	33.7	51.0	151.2
Grand Isle	49,775	24,027	19,121	9,533	6,054	3,534	6,627	48.3	38.4	79.6
Lamoille	213,218	53,042	113,045	20,954	65,055	27,036	47,131	24.9	53.0	213.1
Orange	405,134	105,069	245,805	26,832	90,954	128,019	54,260	25.9	60.7	233.9
Orleans	377,309	101,491	191,895	40,688	64,936	86,271	83,923	26.9	50.9	189.1
Rutland	442,549	125,880	222,043	36,734	91,442	93,867	94,626	28.4	50.2	176.4
Washington	369,640	85,996	176,759	27,965	57,454	91,340	106,885	23.3	47.8	205.5
Windham	389,409	83,734	187,082	13,982	118,722	54,378	118,593	21.5	48.0	223.4
Windsor	538,012	127,368	281,942	22,533	127,298	132,111	128,702	23.7	52.4	221.4
Total	4,663,577	1,244,071	2,274,161	376,328	951,391	946,442	1,145,345	26.7	48.8	182.8

VIRGINIA.

Accomac	185,538	68,472	15,527	3,014	3,090	9,423	101,539	36.9	8.4	22.7
Albermarle	386,491	80,743	140,367	91,715	36,700	11,952	165,381	20.9	36.3	173.9
Alexandria	4,096	1,555	[a] 1,822	[a] 975	[a] 764	[a] 83	719	38.0	44.5	117.2
Alleghany	104,006	14,891	30,765	7,066	11,074	12,625	58,350	14.3	29.6	206.6
Amelia	189,042	26,146	32,155	3,768	26,842	1,545	130,741	13.8	17.0	123.0
Amherst	258,373	47,372	73,320	13,141	50,904	9,275	137,681	18.3	28.4	154.8
Appomattox	174,341	28,132	16,985	3,451	10,964	2,570	129,224	16.1	9.7	60.4
Augusta	391,742	161,954	91,860	69,430	11,973	10,457	137,928	41.3	23.4	56.7
Bath	135,149	17,373	29,681	6,297	10,694	12,690	88,095	12.9	22.0	170.8
Bedford	426,711	92,873	104,273	33,727	51,067	19,479	229,565	21.8	24.4	112.3
Bland	137,076	20,515	34,307	26,854	4,481	2,972	82,254	15.0	25.0	167.2
Botetourt	198,903	49,089	45,256	26,532	15,999	2,725	104,558	24.7	22.8	92.2
Brunswick	282,020	47,350	59,716	12,681	39,741	7,294	174,954	16.8	21.2	126.1
Buchanan	198,379	22,508	14,025	11,245	865	1,915	161,846	11.3	7.1	62.3
Buckingham	283,815	42,804	41,251	8,548	26,290	6,413	199,760	15.1	14.5	96.4
Campbell	274,739	56,980	49,541	14,048	29,937	5,556	168,218	20.7	18.0	86.9
Caroline	308,299	60,730	49,842	12,237	32,010	5,595	197,727	19.7	16.2	82.1
Carroll	281,594	65,639	89,063	77,781	7,409	3,873	126,892	23.3	31.6	135.7
Charles City	80,549	17,896	5,541	2,037	3,432	72	57,112	22.2	6.9	31.0
Charlotte	261,221	45,508	33,176	5,078	22,099	5,999	182,537	17.4	12.7	72.9
Chesterfield	184,732	31,625	29,449	4,419	22,321	2,709	123,658	17.1	15.9	93.1
Clarke	106,140	45,745	39,254	30,713	6,016	2,525	21,141	43.1	37.0	85.8
Craig	89,525	14,173	20,291	18,479	1,266	546	55,061	15.8	22.7	143.2
Culpeper	217,937	59,088	83,112	68,781	11,501	2,830	75,737	27.1	38.1	140.7

[a] Estimated.

TABLE II.—*Pasture land on farms in the United States, by counties (1910 census)*—Continued.

County.	Total land in farms.	Land in crops.	Pasture land.				All other farm land.	Percentage of total farm land devoted to—		Acres in pasture per 100 acres in crops.
			Total.	Improved.	Woodland.	Other.		Crops.	Pasture.	
VIRGINIA—Continued.										
Cumberland	162,424	31,695	34,986	6,494	25,306	3,186	95,743	19.5	21.5	110.4
Dickenson	130,499	19,293	16,193	11,716	4,188	289	95,013	14.8	12.4	83.9
Dinwiddie	264,573	52,659	34,648	6,116	27,059	1,473	177,266	19.9	13.1	65.8
Elizabeth City	18,915	7,307	3,219	1,680	744	795	8,389	38.6	17.0	44.1
Essex	144,599	30,266	30,682	9,732	17,462	3,488	83,651	20.9	21.2	101.4
Fairfax	190,995	54,608	45,445	24,331	19,057	2,057	90,942	28.6	23.8	83.2
Fauquier	382,082	95,371	137,480	114,331	13,118	10,031	149,231	25.0	9.8	39.3
Floyd	237,128	56,545	89,411	79,479	7,055	2,877	91,172	23.8	37.7	158.1
Fluvanna	151,554	25,536	33,894	8,457	22,938	2,499	92,124	16.8	22.4	132.7
Franklin	411,522	87,318	88,352	24,293	47,457	16,602	235,852	21.2	21.5	101.2
Frederick	240,127	89,508	57,994	39,690	13,620	4,684	92,625	37.3	21.2	64.8
Giles	146,429	25,822	44,414	33,224	7,406	3,784	76,193	17.6	30.3	172.0
Gloucester	113,733	32,159	11,832	5,043	4,144	2,645	69,742	28.3	10.4	36.8
Goochland	143,164	27,346	26,117	4,733	18,056	3,328	89,701	19.1	18.2	75.5
Grayson	258,813	54,767	90,677	84,683	2,321	3,673	113,369	21.2	35.0	165.6
Greene	87,525	21,487	37,108	21,874	11,413	3,821	28,930	24.5	42.4	172.7
Greensville	128,797	30,760	38,956	5,383	32,724	849	59,081	23.9	30.2	126.6
Halifax	498,473	104,513	69,738	18,847	42,001	8,890	324,222	21.0	14.0	66.7
Hanover	241,636	55,445	36,666	6,176	28,119	2,371	149,525	22.9	15.2	66.1
Henrico	110,723	28,575	16,706	6,248	8,913	1,545	65,442	25.8	15.1	48.5
Henry	219,627	40,810	26,202	8,084	13,463	4,655	152,615	18.6	11.9	64.2
Highland	199,393	19,254	61,882	19,055	19,820	22,007	118,257	9.7	31.0	321.5
Isle of Wight	153,990	40,561	19,640	1,128	15,807	2,705	93,789	26.3	12.8	48.4
James City	55,439	10,284	3,468	911	2,079	478	41,687	18.5	6.3	33.7
King and Queen	154,302	28,855	28,112	4,783	13,625	9,704	97,335	18.7	18.2	97.4
King George	104,424	28,462	30,611	15,427	13,199	1,985	45,351	27.3	29.3	107.6
King William	133,240	27,744	20,481	5,993	12,999	1,489	85,015	20.8	15.4	73.8
Lancaster	55,880	15,163	5,286	2,406	2,019	861	35,431	27.1	9.5	34.9
Lee	241,354	58,476	71,512	59,324	6,312	5,876	111,366	24.2	29.6	122.3
Loudoun	309,734	101,658	134,176	117,358	11,055	5,763	73,900	32.8	43.3	131.9
Louisa	235,370	44,269	53,064	17,882	31,556	3,626	138,037	18.8	22.5	119.9
Lunenburg	210,334	36,565	29,152	5,089	22,629	1,434	144,617	17.4	13.9	79.7
Madison	170,865	42,016	58,233	49,441	8,384	408	70,616	24.6	34.1	138.6
Mathews	43,205	14,697	1,920	453	1,038	429	26,588	34.0	4.4	13.1
Mecklenburg	362,622	66,716	42,985	5,781	33,899	3,305	252,921	18.4	11.9	64.4
Middlesex	70,397	19,831	5,926	1,443	4,044	439	44,640	28.2	8.4	29.9

Montgomery	210,803	42,801	88,298	59,120	25,290	3,888	79,704	20.3	41.9	206.3
Nansemond	179,164	56,197	1,934	684	1,155	95	121,033	31.4	1.1	3.4
Nelson	240,824	41,652	28,875	9,428	18,027	1,420	170,297	17.3	12.0	69.3
New Kent	105,546	13,656	7,005	2,366	3,573	1,066	84,885	12.9	6.6	51.3
Norfolk	119,530	58,264	6,275	716	4,512	1,047	54,991	48.8	5.3	10.8
Northampton	83,436	41,950	3,594	906	1,201	1,487	37,892	50.3	4.3	8.6
Northumberland	95,635	26,733	13,788	6,506	6,085	1,197	55,114	28.0	14.4	51.6
Nottoway	150,864	26,173	39,793	6,515	29,913	3,365	84,898	17.3	26.4	152.1
Orange	191,042	48,387	42,963	30,661	9,754	2,548	99,692	25.3	22.5	88.8
Page	132,981	40,319	38,360	25,275	6,728	6,357	54,302	30.3	28.8	95.1
Patrick	271,147	52,109	57,420	20,764	26,584	10,072	161,618	19.2	21.2	110.2
Pittsylvania	600,812	134,014	67,502	13,809	43,374	10,319	399,296	22.3	11.2	50.4
Powhatan	132,106	22,706	26,678	4,806	20,195	1,677	82,722	17.2	20.2	117.5
Prince Edward	180,661	33,274	27,841	3,319	21,785	2,737	119,546	18.4	15.4	83.7
Prince George	129,263	42,836	7,633	2,060	4,335	1,238	78,794	33.1	5.9	17.8
Princess Anne	102,120	46,170	3,884	300	3,471	113	120,177	27.1	2.3	8.4
Prince William	170,231	42,427	51,842	33,473	16,150	2,219	7,851	41.6	50.8	122.2
Pulaski	141,981	32,553	69,373	57,458	5,836	6,079	40,055	22.9	48.9	213.1
Rappahannock	156,032	31,368	78,128	67,718	7,567	2,843	46,536	20.1	50.1	249.1
Richmond	94,598	21,064	7,073	2,396	3,614	1,063	66,461	22.3	7.5	33.6
Roanoke	131,005	38,102	37,762	19,483	11,902	6,377	55,141	29.1	28.8	99.1
Rockbridge	286,069	73,999	73,161	41,418	13,762	17,981	138,909	25.9	25.6	98.9
Rockingham	363,042	144,949	105,678	72,952	18,965	13,761	112,415	39.9	29.1	72.9
Russell	255,924	48,662	112,516	52,384	35,285	24,847	94,746	19.0	44.0	231.2
Scott	343,170	64,757	93,636	66,583	15,594	11,459	184,777	18.9	27.3	144.6
Shenandoah	231,942	86,447	58,825	39,799	12,771	6,255	86,670	37.3	25.4	68.0
Smyth	218,634	43,213	89,880	51,921	29,781	8,178	85,541	19.8	41.1	208.0
Southampton	333,705	82,831	11,565	853	5,982	4,730	239,309	24.8	3.5	14.0
Spotsylvania	187,105	35,613	34,107	13,867	17,826	2,414	117,385	19.0	18.2	95.8
Stafford	121,485	26,559	33,030	14,071	15,624	3,325	61,896	21.9	27.2	124.4
Surry	115,178	30,093	6,378	1,062	3,750	1,566	78,707	26.1	5.5	21.2
Sussex	202,493	50,017	16,552	2,164	13,360	1,028	135,924	24.7	8.2	33.1
Tazewell	270,581	43,336	121,880	69,594	28,284	24,002	105,365	16.0	45.0	281.2
Warren	110,150	32,277	35,733	25,480	7,118	3,135	42,140	29.3	32.4	110.7
Warwick	21,947	5,861	6,052	844	4,436	772	10,034	26.7	27.6	103.3
Washington	314,726	82,227	105,159	72,131	22,714	10,314	127,340	26.1	33.4	127.9
Westmoreland	118,535	29,882	15,700	9,612	3,020	3,068	72,953	25.2	13.2	52.5
Wise	122,874	23,002	25,886	17,408	6,553	1,925	73,986	18.7	21.1	112.5
Wythe	257,207	54,008	100,116	83,356	11,786	4,974	103,083	21.0	38.9	185.4
York	50,591	15,454	7,331	2,071	4,282	978	27,806	30.5	14.5	47.4
CITY.										
Alexandria	16	7	.....	.....	.....	.....	9	43.8	.....	.....
Bristol	69	58	6	.....	6	.....	5	84.1	8.7	10.3
Buena Vista	399	263	83	38	45	.....	53	65.9	20.8	31.6
Charlottesville	4	2	.....	.....	.....	.....	2	50.0	.....	.....
Clifton Forge	.....	23	.....	.....	.....	.....	(a)	.....	.....	.....
Danville	87	36	8	5	3	.....	43	41.4	9.2	22.2
Fredericksburg	151	20	116	17	99	.....	15	13.2	76.8	580.0
Lynchburg	275	42	39	22	17	.....	194	15.3	14.2	92.9
Newport News	16	.....	16	10	.....	6	.....	.....	100.0	.....

a See table of counties reporting an excessive acreage in pasture, on page 13.

TABLE II.—*Pasture land on farms in the United States, by counties (1910 census)*—Continued.

County.	Total land in farms.	Land in crops.	Pasture land.				All other farm land.	Percentage of total farm land devoted to—		Acres in pasture per 100 acres in crops.
			Total.	Improved.	Woodland.	Other.		Crops.	Pasture.	
VIRGINIA—Continued.										
CITY—continued.										
Norfolk	139	102	.....	.....	.....	.....	37	73.4	.....	.....
Petersburg	324	131	6	.....	6	.....	187	40.4	1.9	4.6
Portsmouth	.....	.....	.....	.....	.....	.....	.....	.....	.....	.....
Radford	1,527	746	414	264	150	.....	367	48.9	27.1	55.5
Richmond	79	31	1	1	.....	.....	47	39.2	1.3	3.2
Roanoke	31	5	2	2	.....	.....	24	16.1	6.5	40.0
Staunton	619	190	100	100	.....	.....	329	30.7	16.2	52.6
Williamsburg	535	218	104	56	48	.....	213	40.7	19.4	47.7
Winchester	1,921	709	562	407	128	27	650	36.9	29.3	79.3
Total	19,495,636	4,514,027	4,428,410	2,385,360	1,544,914	498,136	10,553,199	23.2	22.7	98.1
WASHINGTON.										
Adams	979,455	371,687	203,214	4,251	180	198,783	404,554	37.9	20.7	54.6
Asotin	189,987	40,024	104,914	1,308	21,253	82,353	45,049	21.1	55.2	262.1
Benton	260,044	96,475	27,035	1,737	467	24,831	136,534	37.1	10.4	28.0
Chehalis	84,347	13,006	30,508	3,811	14,964	11,733	40,833	15.4	36.2	234.6
Chelan	152,613	41,438	59,631	4,686	32,857	22,088	51,544	27.2	38.6	142.0
Clallam	62,248	10,194	14,928	3,213	6,469	5,246	37,126	16.4	24.0	146.3
Clarke	186,929	43,538	81,066	4,842	33,738	42,486	62,325	23.3	43.4	186.2
Columbia	314,557	97,711	84,333	8,595	11,351	64,387	132,513	31.1	26.8	86.3
Cowlitz	106,553	15,359	59,932	4,995	35,910	19,027	31,262	14.4	56.2	90.2
Douglas	711,831	249,514	178,792	27,478	3,817	147,497	283,525	35.1	25.1	71.6
Ferry	101,050	13,033	41,312	6,945	24,707	9,660	46,705	12.9	40.9	317.0
Franklin	387,832	129,092	79,091	12,140	452	66,499	179,649	33.3	20.4	61.3
Garfield	314,609	91,606	159,411	5,624	7,959	145,828	63,592	29.1	50.6	174.0
Grant	647,999	216,634	100,539	31,418	810	68,311	330,826	33.4	15.5	46.4
Island	38,976	8,397	10,181	1,393	7,135	1,653	20,398	21.5	26.1	121.2
Jefferson	31,518	2,988	13,418	2,090	10,300	1,028	15,112	9.5	42.6	449.1
King	148,417	30,797	54,919	13,611	26,830	14,478	62,701	20.8	37.0	178.3

Kitsap	42,332	5,664	10,722	649	5,391	4,682	25,946	13.4	25.3	189.3
Kittitas	262,605	60,489	101,522	4,194	25,249	72,079	100,594	23.0	38.7	167.8
Klickitat	530,291	93,916	188,368	15,739	35,612	137,017	248,007	17.7	35.5	206.6
Lewis	214,872	41,364	66,553	5,187	34,666	26,700	106,955	19.2	31.0	160.9
Lincoln	1,209,910	468,294	340,897	13,991	78,600	248,306	400,719	38.7	28.2	72.8
Mason	42,928	4,837	17,699	1,471	11,031	5,197	20,392	11.3	41.2	365.9
Okanogan	379,766	71,900	136,697	16,118	31,846	88,733	171,169	18.9	36.0	190.1
Pacific	47,092	4,981	23,559	4,608	11,936	7,015	18,552	10.6	50.0	473.0
Pierce	156,590	24,616	57,856	9,064	25,214	23,578	74,118	15.7	36.9	235.0
San Juan	66,612	8,876	29,104	1,390	19,937	7,777	28,632	13.3	43.7	327.9
Skagit	118,118	42,478	42,176	8,402	26,299	7,475	33,464	36.0	35.7	99.3
Skamania	25,631	3,221	13,535	695	3,520	9,320	8,875	12.6	52.8	420.2
Snohomish	118,328	20,566	39,795	5,807	17,594	16,394	57,967	17.4	33.6	193.4
Spokane	682,330	231,795	266,446	40,242	172,984	53,220	184,089	34.0	39.0	114.9
Stevens	521,259	74,906	137,454	6,662	97,018	33,774	308,899	14.4	26.4	183.5
Thurston	151,243	20,587	67,979	4,916	31,666	31,397	62,677	13.6	44.9	330.2
Wahkiakum	29,030	1,951	12,568	1,068	5,254	6,246	14,511	6.7	43.3	644.2
Walla Walla	739,699	257,450	155,221	43,832	35,702	75,687	327,028	34.8	21.0	60.3
Whatcom	145,747	35,114	48,312	4,627	28,165	15,520	62,321	24.1	33.1	137.6
Whitman	1,187,966	523,219	218,368	52,599	16,021	149,748	446,379	44.0	18.4	41.7
Yakima	320,921	137,278	95,809	10,700	12,427	72,682	87,834	42.8	29.9	69.8
Total	11,712,235	3,604,995	3,373,864	390,098	965,331	2,018,435	4,733,376	30.8	28.8	93.6

WEST VIRGINIA.

Barbour	200,610	43,034	105,259	77,154	14,043	14,062	52,317	21.5	52.5	244.6
Berkeley	159,216	69,234	35,661	21,593	8,052	6,016	54,321	43.5	22.4	51.5
Boone	88,800	15,093	5,793	4,235	832	726	67,974	17.0	6.5	38.4
Braxton	265,181	51,242	83,655	76,084	4,100	3,471	130,284	19.3	31.5	163.3
Brooke	52,463	17,591	13,026	6,813	3,387	2,826	21,846	33.5	24.8	74.1
Cabell	149,512	37,999	36,550	22,786	9,389	4,375	74,963	25.4	24.4	96.2
Calhoun	149,037	31,845	43,969	28,349	4,372	11,248	73,223	21.4	29.5	138.1
Clay	83,093	17,305	12,876	8,480	3,285	1,111	52,912	20.8	15.5	74.4
Doddridge	197,932	34,203	110,700	75,441	17,009	18,250	53,029	17.3	55.9	323.7
Fayette	110,142	27,362	25,103	14,703	7,842	2,558	57,677	24.9	22.8	91.8
Gilmer	193,669	33,849	82,856	64,578	8,505	9,773	76,964	17.5	42.8	244.8
Grant	208,119	26,083	71,252	37,014	15,045	19,193	110,784	12.5	34.2	273.2
Greenbrier	330,489	59,822	105,963	54,098	30,988	20,877	164,704	18.1	32.1	177.1
Hampshire	347,171	57,560	83,320	44,232	27,140	11,948	206,291	16.6	24.0	144.8
Hancock	46,292	15,717	14,628	9,463	4,187	978	15,947	34.0	31.6	93.1
Hardy	248,869	34,459	47,475	22,805	20,417	4,253	166,935	13.8	19.1	137.8
Harrison	247,835	42,908	169,002	127,731	16,937	24,334	35,925	17.3	68.2	393.9
Jackson	284,746	69,368	125,316	89,164	18,584	17,568	90,062	24.4	44.0	180.6
Jefferson	120,786	66,206	35,096	27,463	6,683	950	19,484	54.8	29.1	53.0
Kanawha	252,402	62,409	75,040	45,814	17,609	11,617	114,953	24.7	29.7	120.2
Lewis	243,153	37,906	147,532	92,505	14,846	40,181	57,715	15.6	60.7	389.2
Lincoln	191,862	44,899	32,994	20,300	7,845	4,849	113,969	23.4	17.2	73.5

TABLE II.—*Pasture land on farms in the United States, by counties (1910 census)*—Continued.

County.	Total land in farms.	Land in crops.	Pasture land.				All other farm land.	Percentage of total farm land devoted to—		Acres in pasture per 100 acres in crops.
			Total.	Improved.	Woodland.	Other.		Crops.	Pasture.	
WEST VIRGINIA—Continued.										
Logan	99,421	13,528	5,555	3,164	1,919	472	80,338	13.6	5.6	41.1
McDowell	128,784	11,517	5,477	1,976	2,609	892	111,790	8.9	4.3	47.5
Marion	173,529	39,527	96,344	78,238	11,887	6,219	37,658	22.8	55.5	243.7
Marshall	189,727	60,549	71,367	52,486	10,369	8,512	57,811	31.9	37.6	117.9
Mason	254,210	62,528	101,350	63,761	25,864	11,725	90,332	24.6	39.9	162.1
Mercer	185,108	36,027	57,484	35,863	14,138	7,483	91,597	19.5	31.1	159.5
Mineral	156,925	26,335	41,143	19,241	19,701	2,201	89,447	16.8	26.2	156.2
Mingo	93,637	13,175	15,797	1,722	850	13,225	64,665	14.1	16.9	119.9
Monongalia	187,822	41,543	107,752	88,422	9,970	9,360	38,527	22.1	57.4	259.4
Monroe	241,342	45,606	100,164	59,524	22,730	17,910	95,572	18.9	41.5	217.7
Morgan	107,659	24,942	25,641	11,015	12,012	2,614	57,076	23.2	23.8	102.8
Nicholas	157,375	32,519	44,188	33,064	9,291	1,833	80,668	20.7	28.1	135.9
Ohio	59,508	25,598	23,918	12,237	5,463	6,218	9,992	43.0	40.2	93.4
Pendleton	312,694	33,655	84,708	23,393	30,875	30,440	194,331	10.8	27.1	251.7
Pleasants	73,556	17,732	29,304	19,909	4,482	4,913	26,520	24.1	39.8	165.3
Pocahontas	233,871	30,322	74,922	20,497	31,537	22,888	128,627	13.0	32.0	247.1
Preston	295,289	67,822	96,212	61,498	23,580	11,134	131,255	23.0	32.6	141.9
Putnam	185,747	46,173	53,309	34,210	13,985	5,114	86,265	24.9	28.7	115.5
Raleigh	139,134	29,663	33,102	23,538	7,788	1,776	76,369	21.3	23.8	111.6
Randolph	289,080	39,887	113,418	39,669	59,928	13,821	135,775	13.8	39.2	284.3
Ritchie	240,958	43,114	123,344	89,582	14,738	19,024	74,500	17.9	51.2	6.1
Roane	287,582	60,692	128,601	102,235	9,756	16,610	98,289	21.1	44.7	211.9
Summers	192,420	36,317	53,051	27,937	17,976	7,138	103,052	18.9	27.6	146.1
Taylor	97,745	20,816	61,294	52,400	5,076	3,818	15,635	21.3	62.7	294.4
Tucker	93,314	15,404	21,191	10,886	6,378	3,927	56,719	16.5	22.7	137.6
Tyler	157,032	34,101	72,205	57,271	5,623	9,311	50,726	21.7	46.0	211.7
Upshur	193,028	36,065	79,143	53,461	4,873	20,809	77,820	18.7	41.0	219.5
Wayne	240,753	52,972	71,459	48,497	19,408	3,554	116,322	22.0	29.7	134.9
Webster	109,043	17,718	17,439	8,834	8,036	569	73,886	16.3	16.0	98.4
Wetzel	190,497	49,906	62,243	48,675	8,282	5,286	78,348	26.2	32.7	124.7
Wirt	124,134	28,068	44,038	31,001	7,894	5,143	52,028	22.6	35.5	156.9
Wood	205,466	54,549	90,567	61,488	19,971	9,108	60,350	26.5	44.1	166.0
Wyoming	158,613	22,184	15,264	6,377	6,498	2,389	121,165	14.0	9.6	68.8
Total	10,026,442	2,066,648	3,484,060	2,252,876	714,584	516,600	4,475,734	20.6	34.8	168.6

WISCONSIN.

Adams	307,661	89,060	124,474	9,749	105,659	9,066	94,127	28.9	40.5	139.8
Ashland	72,592	15,588	21,569	2,728	12,491	6,350	35,435	21.5	29.7	138.4
Barron	411,321	125,793	188,283	18,655	112,866	56,762	97,245	30.6	45.8	149.7
Bayfield	120,121	16,273	46,323	1,307	28,349	16,667	57,525	13.5	38.6	284.7
Brown	301,519	150,885	113,763	24,416	48,889	40,458	36,871	50.0	37.7	75.4
Buffalo	408,081	149,147	144,518	29,192	87,495	27,831	114,416	36.5	35.4	96.9
Burnett	226,570	42,537	97,060	2,377	81,018	13,665	86,973	18.8	42.8	228.2
Calumet	196,644	102,332	57,632	20,788	21,325	15,519	36,680	52.0	29.3	56.3
Chippewa	388,104	156,463	123,443	20,265	81,928	21,250	108,198	40.3	31.8	78.9
Clark	411,825	116,756	190,500	12,587	105,479	72,434	104,569	28.4	46.3	163.2
Columbia	470,437	227,332	141,397	39,958	59,451	41,988	101,708	48.3	30.1	62.2
Crawford	343,302	106,248	178,054	24,306	128,445	25,303	59,000	30.9	51.9	167.6
Dane	736,340	390,279	252,763	89,496	96,717	66,550	93,298	53.0	34.3	64.8
Dodge	519,172	305,792	144,924	44,766	38,750	61,408	68,456	58.9	27.9	47.4
Door	252,596	97,363	88,967	11,171	60,523	17,273	66,266	38.5	35.2	91.4
Douglas	92,464	12,401	28,577	912	20,045	7,620	51,486	13.4	30.9	230.4
Dunn	464,604	178,206	180,142	25,830	111,532	42,780	106,256	38.4	38.8	101.1
Eau Claire	298,639	134,800	81,232	21,546	50,744	8,942	82,607	45.1	27.2	60.3
Florence	29,157	6,048	7,133	940	4,106	2,087	15,976	20.7	24.5	117.9
Fond du Lac	445,008	245,505	127,198	41,133	35,304	50,761	72,305	55.2	28.6	51.8
Forest	28,210	3,657	6,745	694	4,945	1,106	17,808	13.0	23.9	184.4
Grant	689,338	292,251	291,537	70,114	178,783	42,640	105,550	42.4	42.3	99.8
Green	358,211	169,042	147,444	79,861	35,047	32,536	41,725	47.2	41.2	87.2
Green Lake	208,023	109,753	64,729	13,295	21,747	29,687	33,541	52.8	31.1	59.0
Iowa	462,424	172,546	226,156	82,598	104,975	38,583	63,722	37.3	48.9	131.1
Iron	13,958	2,708	4,367	385	3,544	438	6,883	19.4	31.3	161.2
Jackson	374,923	127,854	114,892	22,100	77,902	14,890	132,177	34.1	30.6	89.9
Jefferson	335,156	175,692	104,886	22,966	31,136	50,784	54,578	52.4	31.3	59.7
Juneau	344,650	113,293	117,766	16,880	84,482	16,404	113,591	32.9	34.2	103.9
Kenosha	162,462	88,119	53,490	18,190	17,871	17,429	20,853	54.2	32.9	60.7
Kewanee	209,756	103,284	79,448	27,283	33,604	18,561	27,024	49.2	37.9	76.9
La Crosse	276,861	102,217	115,951	25,239	69,430	21,282	58,693	36.9	41.9	113.4
Lafayette	381,873	186,335	166,367	81,761	54,217	30,389	29,171	48.8	43.6	89.3
Langlade	128,828	35,868	38,339	3,760	26,987	7,592	54,621	27.8	29.8	106.9
Lincoln	124,992	24,289	50,047	4,337	27,970	17,740	50,656	19.4	40.0	206.0
Manitowoc	359,406	172,190	120,430	46,560	47,002	26,868	66,786	47.9	33.5	69.9
Marathon	532,876	143,130	226,120	15,934	150,581	59,605	163,626	26.9	42.4	158.0
Marinette	219,558	54,395	82,925	13,983	37,277	31,665	82,238	24.8	37.8	152.4
Marquette	266,656	95,902	101,205	9,161	64,770	27,274	69,549	36.0	38.0	105.5
Milwaukee	115,907	78,170	23,283	7,023	12,947	3,313	14,454	67.4	20.1	29.7
Monroe	476,479	160,943	191,191	35,280	118,129	37,782	124,345	33.8	40.1	118.8
Oconto	284,785	99,504	[a] 118,047	[a] 13,678	[a] 68,927	[a] 35,442	67,234	34.9	41.5	118.6
Oneida	78,209	11,015	23,787	1,961	17,152	4,674	43,407	14.1	30.4	216.0
Outagamie	336,007	164,972	114,553	32,506	45,407	36,640	56,482	49.1	34.1	69.4
Ozaukee	140,160	77,061	41,999	19,135	12,174	10,690	21,100	55.0	30.0	54.5
Pepin	135,647	53,492	45,311	6,344	30,918	8,049	36,844	39.4	33.4	84.7
Pierce	347,179	169,863	137,904	22,466	83,670	31,768	39,412	48.9	39.7	81.2

[a] Estimated.

TABLE II.—*Pasture land on farms in the United States, by counties (1910 census)*—Continued.

County.	Total land in farms.	Land in crops.	Pasture land.				All other farm land.	Percentage of total farm land devoted to—		Acres in pasture per 100 acres in crops.
			Total.	Improved.	Woodland.	Other.		Crops.	Pasture.	
WISCONSIN—Continued.										
Polk	378,057	120,077	196,875	12,792	136,151	47,932	61,105	31.8	52.1	164.0
Portage	411,247	157,864	139,081	25,309	89,679	21,093	114,302	38.4	33.8	88.1
Price	119,005	16,422	39,417	2,054	22,271	15,092	63,166	13.8	33.1	240.0
Racine	199,412	114,778	58,128	17,173	23,196	17,759	26,506	57.6	29.1	50.6
Richland	362,080	122,358	175,237	46,303	99,491	29,443	64,485	33.8	48.4	143.2
Rock	439,441	255,854	125,547	59,287	33,623	32,637	58,040	58.2	28.6	49.1
Rusk	113,638	16,404	38,497	3,181	18,562	16,754	58,737	14.4	33.9	234.7
St. Croix	417,892	232,930	134,791	33,723	76,368	24,700	50,171	55.7	32.3	57.9
Sauk	503,174	201,098	181,569	33,394	111,061	37,114	117,507	40.6	36.1	89.0
Sawyer	43,049	6,750	6,854	416	4,550	1,888	29,445	15.7	15.9	101.5
Shawano	380,926	118,699	124,157	22,701	67,016	34,440	138,070	31.2	32.6	104.6
Sheboygan	306,216	153,130	93,754	48,507	21,605	23,642	59,332	50.0	30.6	61.2
Taylor	136,451	27,138	59,425	2,197	36,646	20,582	49,888	19.9	43.6	219.0
Trempealeau	451,101	189,952	153,197	39,280	86,411	27,506	107,952	42.1	34.0	80.6
Vernon	487,746	174,775	a 269,523	a 49,598	a 186,859	a 33,066	43,448	35.8	55.3	154.2
Vilas	19,269	2,694	4,115	335	1,227	2,553	12,466	14.0	21.4	152.7
Walworth	336,776	181,108	a 124,037	a 38,050	a 51,261	a 34,726	28,631	54.6	36.8	67.4
Washburn	145,370	25,405	48,817	1,792	29,323	17,702	71,148	17.5	33.6	192.2
Washington	262,902	137,213	90,986	15,438	41,823	33,725	34,703	52.2	34.6	66.3
Waukesha	329,832	176,891	106,495	24,871	46,577	35,047	46,446	53.6	32.3	60.2
Waupaca	417,309	154,633	143,591	25,645	72,386	45,560	119,085	37.1	34.4	92.9
Waushara	366,102	146,414	118,721	30,812	75,911	11,998	100,967	40.0	32.4	81.1
Winnebago	260,598	143,806	71,414	23,836	20,873	26,705	45,378	55.2	27.4	49.7
Wood	283,782	78,796	124,503	6,817	66,037	51,649	80,483	27.8	43.9	158.0
Total	21,060,066	8,617,542	7,775,602	1,699,127	4,171,617	1,904,858	4,666,922	40.9	36.9	90.2

WYOMING.

Albany	1,069,782	72,353	446,323	110,591	17,557	318,175	551,106	6.8	41.7	616.9
Bighorn	253,570	55,480	115,108	11,088	9,913	94,107	82,982	21.9	45.4	207.5
Carbon	1,707,961	61,327	882,883	65,658	52,658	764,567	763,751	3.6	51.7	1,439.6
Converse	551,370	37,424	414,154	61,213	29,032	323,909	99,792	6.8	75.1	1,106.6
Crook	648,834	70,101	467,232	129,814	123,281	214,137	111,501	10.8	72.0	666.5
Fremont	320,502	41,949	138,630	16,439	4,158	118,033	139,923	13.1	43.3	330.5
Johnson	322,094	35,775	194,472	12,930	7,830	173,712	91,847	11.1	60.4	543.6
Laramie	1,682,032	137,725	968,568	82,906	221,197	664,465	575,739	3.2	57.6	703.3
Natrona	260,045	12,146	192,171	7,553	5,950	178,668	55,728	4.7	73.9	1,582.2
Park	253,394	40,074	195,034	21,730	9,931	163,373	18,286	15.8	77.0	486.7
Sheridan	421,543	62,582	316,603	20,734	11,539	281,330	42,358	14.8	75.1	505.9
Sweetwater	122,790	6,727	477,774	35,531	28,496	413,747	(b)	5.5	.....	7,102.3
Uinta	574,528	132,548	306,433	44,798	14,932	246,703	135,547	23.1	53.3	231.2
Weston	354,565	22,224	221,864	32,182	47,503	142,179	110,477	6.3	62.6	998.3
Total	8,543,010	788,435	5,337,249	653,167	583,977	4,100,105	2,417,326	9.2	62.5	676.9

a Estimated.

b See table of counties reporting an excessive acreage in pasture, on page 13.

PUBLICATIONS OF THE U. S. DEPARTMENT OF AGRICULTURE RELATING TO GRAZING AND PASTURE LANDS.

AVAILABLE FOR FREE DISTRIBUTION BY THE DEPARTMENT.

Range Improvement for Deferred and Rotation Grazing. (Department Bulletin 34.)

Carrying Capacity of Grazing Ranges in Southern Arizona. (Department Bulletin 367.)

Status and Value of Farm Woodlots in Eastern United States. (Department Bulletin 481.)

Pasture Land on Farms in the United States. (Department Bulletin 626.)

Eradication of Ferns from Pasture Lands in Eastern United States. (Farmers' Bulletin 687.)

The Farmer's Income. (Farmers' Bulletin 746.)

A System of Pasturing Alfalfa in Salt River Valley, Arizona. (Secretary's Circular 54.)

Improvement of Pastures in Eastern New York and New England States. (Bureau of Plant Industry Circular 49.)

Improvement and Management of Native Pastures in the West. (Separate 678 from Year Book 1915.)

Graphic Summary of American Agriculture. (Separate 681 from Year Book 1915.)

Agriculture on Government Reclamation Projects. (Separate 690 from Year Book 1916.)

PUBLICATIONS FOR SALE BY THE SUPERINTENDENT OF DOCUMENTS, GOVERNMENT PRINTING OFFICE, WASHINGTON, D. C.

Reseeding of Depleted Grazing Lands to Cultivated Forage Plants. (Department Bulletin No. 4.) Price, 10 cents.

Study of Tenant Systems of Farming in Yazoo-Mississippi Delta. (Department Bulletin No. 337.) Price, 5 cents.

Grazing Industry of Blue-grass Region. (Department Bulletin No. 397.) Price, 5 cents.

Replanning a Farm for Profit. (Farmers' Bulletin No. 370.) Price, 5 cents.

Utilization of Logged-off Land for Pasture in Western Oregon and Western Washington. (Farmers' Bulletin No. 462.) Price, 5 cents.

Agricultural Outlook. (Farmers' Bulletin No. 560.) Price, 5 cents.

Agricultural Outlook. (Farmers' Bulletin No. 598.) Price, 5 cents.

Pasture and Grain Crops for Hogs in Pacific Northwest. (Farmers' Bulletin No. 599.) Price, 5 cents.

Pasture, Meadow, and Forage Crops in Nebraska. (Bureau of Plant Industry Bulletin No. 59.) Price, 10 cents.

Range Investigation in Arizona. (Bureau of Plant Industry Bulletin No. 67.) Price, 15 cents.

Protected Stock Range in Arizona. (Bureau of Plant Industry Bulletin No. 177.) Price, 15 cents.

Irrigated Pastures for Northern Reclamation Projects. (Bureau of Plant Industry Miscellaneous.) Price, 5 cents.

ADDITIONAL COPIES
OF THIS PUBLICATION MAY BE PROCURED FROM
THE SUPERINTENDENT OF DOCUMENTS
GOVERNMENT PRINTING OFFICE
WASHINGTON, D. C.
AT
10 CENTS PER COPY